

## APPENDIX A-3

### Central Alternative 1A/1B (Preferred) Environmental Features Maps

**Clarification Note for Central Alternative 1A/1B:**

Central Alternatives 1A and 1B as described in the DEIS/FEIS and shown on the Environmental Features Maps are physically the same alternative. The only difference between them is that Central Alternative 1A would include tolls on both the new I-69 bridge and on the US 41 bridge. Central Alternative 1B would only include tolls on the new I-69 bridge.

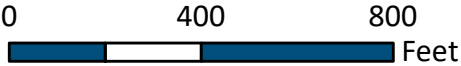


Environmental Features  
Central Alternative 1A/1B  
(Preferred)

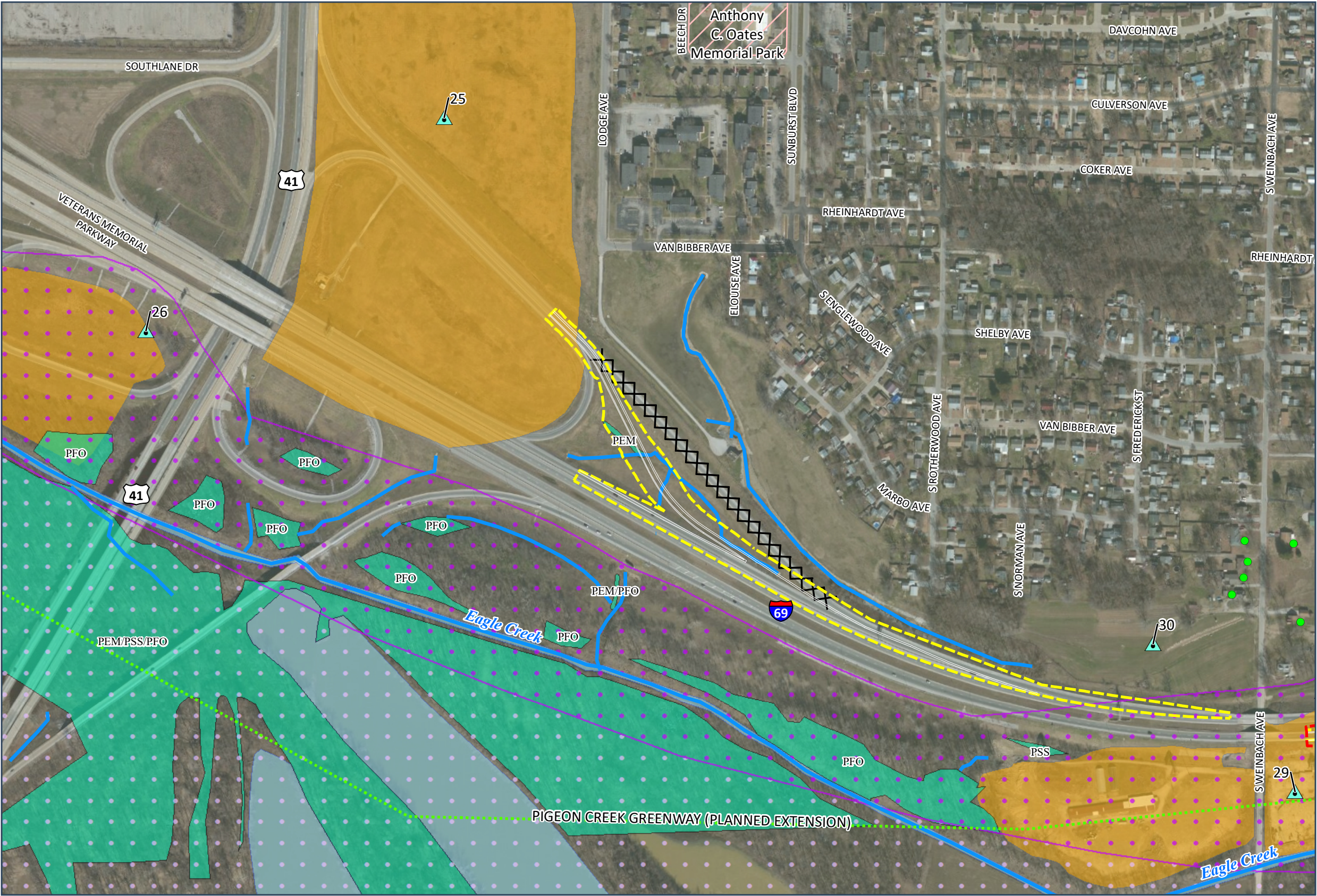
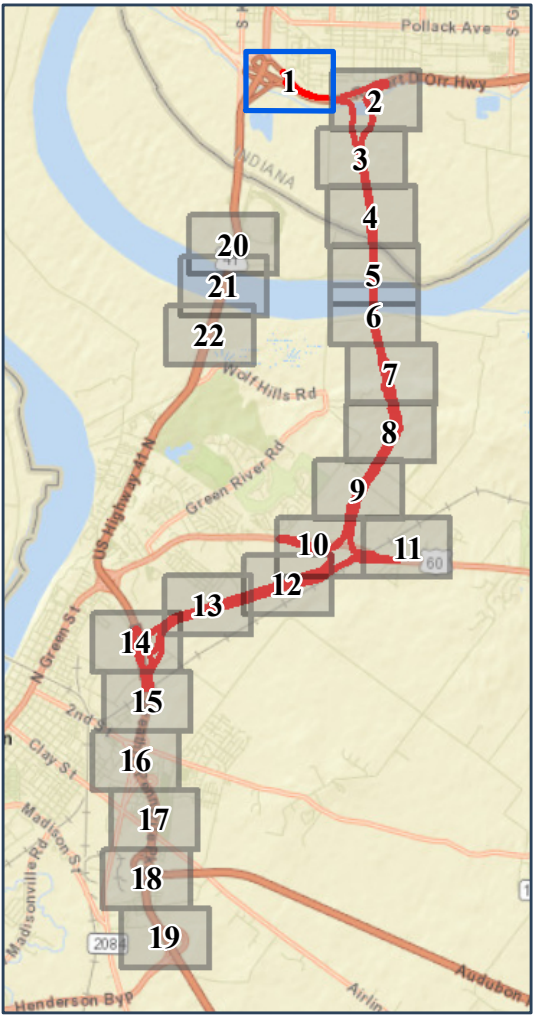
Appendix A-3 – Sheet 1 of 22



Final Environmental Impact Statement



1 Inch = 400 Feet



<ul style="list-style-type: none"><li>Construction Limits</li><li>Preliminary Right-of-Way</li><li>Bridge Deck</li><li>Planned Subdivisions</li><li>Removed Roads</li><li>Historic Properties</li><li>Section 6(f) Property</li><li>Recreational Section 4(f) Property</li></ul>	<p><b>Pedestrian/Bike Facilities</b></p> <p><b>Planned</b></p> <ul style="list-style-type: none"><li>Shared-Use Path</li><li>On-Street Bike Facility</li></ul> <p><b>Existing</b></p> <ul style="list-style-type: none"><li>Shared-Use Path</li><li>On-Street Bike Facility</li><li>Recreation Trails</li></ul>	<p><b>Relocations</b></p> <ul style="list-style-type: none"><li>Residential</li><li>Place of Worship</li></ul> <p><b>Community Resources</b></p> <ul style="list-style-type: none"><li>Library</li><li>Place of Worship</li><li>School</li></ul>	<ul style="list-style-type: none"><li>Wetland Reserve Program</li><li>Imperiled Bat Conservation Fund</li><li>Green River National Wildlife Refuge</li><li>Green River National Wildlife Refuge Conservation Partnership Areas</li><li>Green River State Forest</li><li>Existing Wetland Mitigation Sites</li><li>Delineated Streams</li><li>Open Water</li></ul>	<p>Delineated Wetlands</p> <p><b>Wetland Types</b></p> <p>PEM = Palustrine Emergent</p> <p>PSS = Palustrine Scrub-Shrub</p> <p>PFO = Palustrine Forested</p> <ul style="list-style-type: none"><li>Floodway</li><li>100- Year Floodplain</li><li>Noise Impacts</li><li>Likely Noise Barrier</li></ul>	<ul style="list-style-type: none"><li>Landfills</li><li>Recognized Environmental Conditions Sites</li><li>Petroleum Wells</li><li>State Boundary Line</li></ul>
--	---	--	---	---	---



Environmental Features  
Central Alternative 1A/1B  
(Preferred)

Appendix A-3 – Sheet 2 of 22

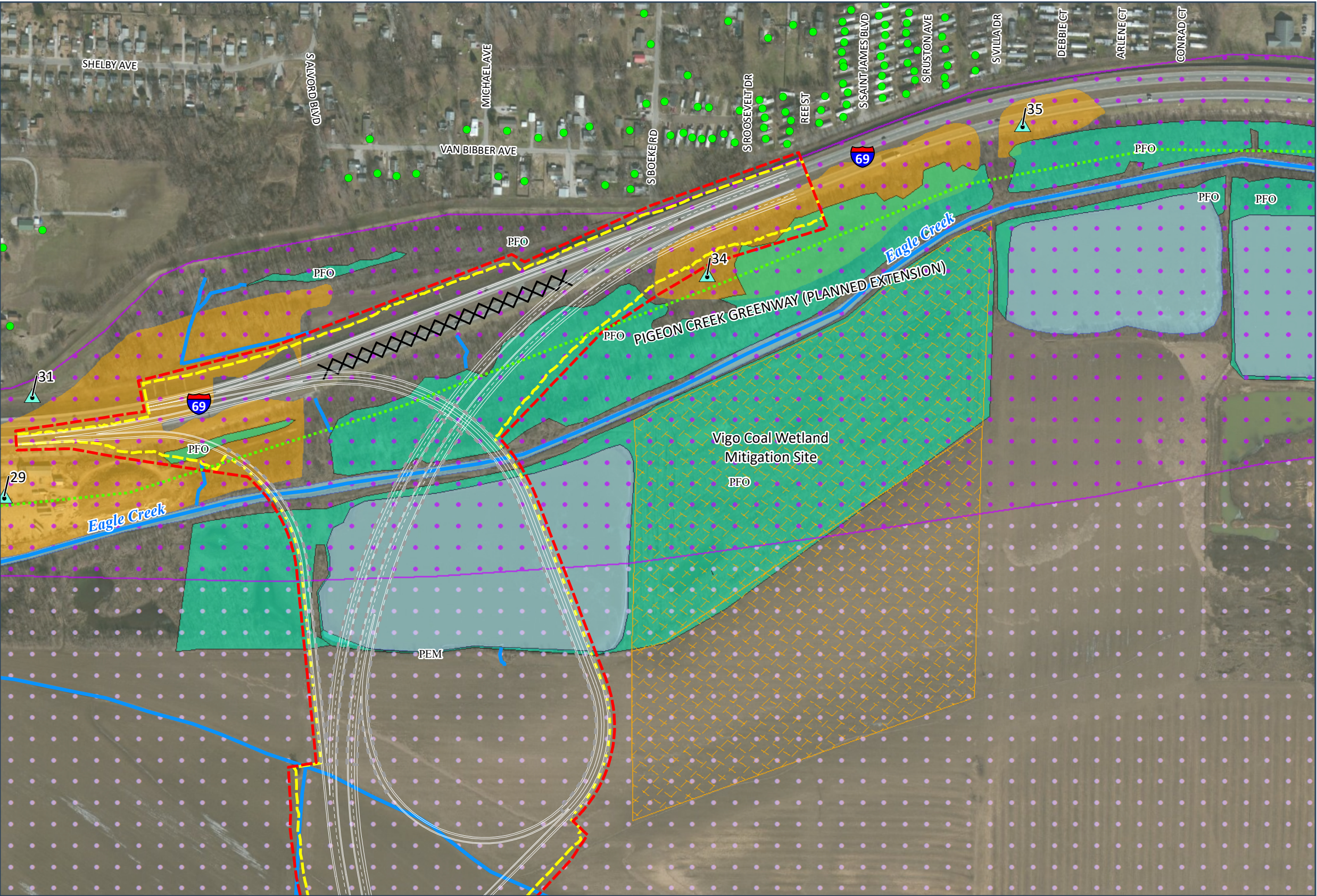
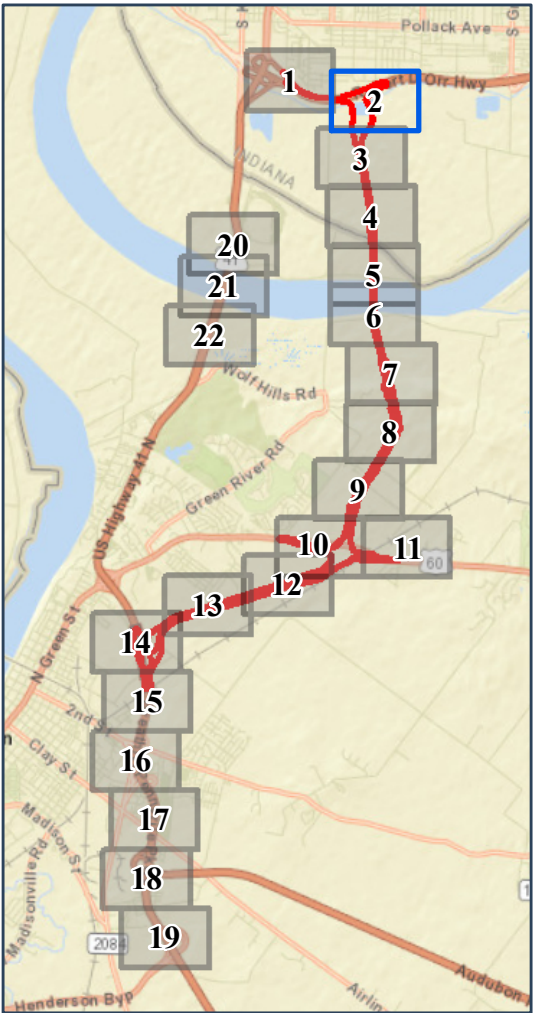


Final Environmental Impact Statement



0 400 800  
Feet

1 Inch = 400 Feet



<ul style="list-style-type: none"><li>Construction Limits</li><li>Preliminary Right-of-Way</li><li>Bridge Deck</li><li>Planned Subdivisions</li><li>Removed Roads</li><li>Historic Properties</li><li>Section 6(f) Property</li><li>Recreational Section 4(f) Property</li></ul>	<b>Pedestrian/Bike Facilities</b> <b>Planned</b> <ul style="list-style-type: none"><li>Shared-Use Path</li><li>On-Street Bike Facility</li></ul> <b>Existing</b> <ul style="list-style-type: none"><li>Shared-Use Path</li><li>On-Street Bike Facility</li><li>Recreation Trails</li></ul>	<b>Relocations</b> <ul style="list-style-type: none"><li>Residential</li><li>Place of Worship</li></ul> <b>Community Resources</b> <ul style="list-style-type: none"><li>Library</li><li>Place of Worship</li><li>School</li></ul>	<ul style="list-style-type: none"><li>Wetland Reserve Program</li><li>Imperiled Bat Conservation Fund</li><li>Green River National Wildlife Refuge</li><li>Green River National Wildlife Refuge Conservation Partnership Areas</li><li>Green River State Forest</li><li>Existing Wetland Mitigation Sites</li><li>Delineated Streams</li><li>Open Water</li></ul>	<ul style="list-style-type: none"><li>Delineated Wetlands</li></ul> <b>Wetland Types</b> <ul style="list-style-type: none"><li>PEM = Palustrine Emergent</li><li>PSS = Palustrine Scrub-Shrub</li><li>PFO = Palustrine Forested</li><li>Floodway</li><li>100- Year Floodplain</li><li>Noise Impacts</li><li>Likely Noise Barrier</li></ul>	<ul style="list-style-type: none"><li>Landfills</li><li>Recognized Environmental Conditions Sites</li><li>Petroleum Wells</li><li>State Boundary Line</li></ul>
--	---	--	---	--	---

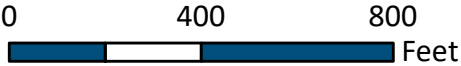


Environmental Features  
Central Alternative 1A/1B  
(Preferred)

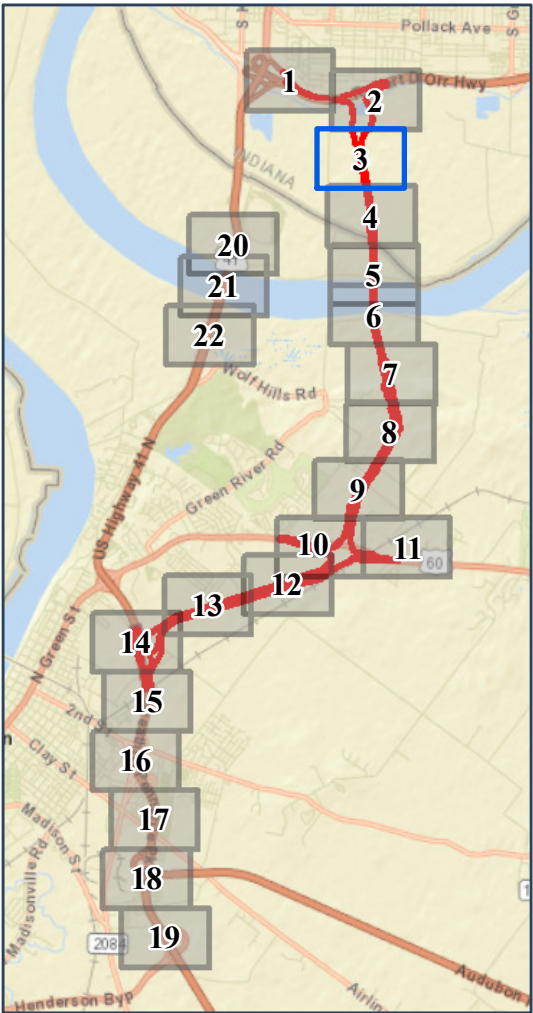
Appendix A-3 – Sheet 3 of 22



Final Environmental Impact Statement



1 Inch = 400 Feet



- Construction Limits
- Preliminary Right-of-Way
- Bridge Deck
- Planned Subdivisions
- Removed Roads
- Historic Properties
- Section 6(f) Property
- Recreational Section 4(f) Property

- Pedestrian/Bike Facilities**
- Planned**
- Shared-Use Path
  - On-Street Bike Facility
- Existing**
- Shared-Use Path
  - On-Street Bike Facility
  - Recreation Trails

- Relocations**
- Residential
  - Place of Worship
- Community Resources**
- Library
  - Place of Worship
  - School

- Wetland Reserve Program
- Imperiled Bat Conservation Fund
- Green River National Wildlife Refuge
- Green River National Wildlife Refuge Conservation Partnership Areas
- Green River State Forest
- Existing Wetland Mitgation Sites
- Delineated Streams
- Open Water

- Delineated Wetlands
- Wetland Types**
- PEM = Palustrine Emergent  
PSS = Palustrine Scrub-Shrub  
PFO = Palustrine Forested
- Floodway
  - 100- Year Floodplain
  - Noise Impacts
  - Likely Noise Barrier

- Landfills
- Recognized Environmental Conditions Sites
- Petroleum Wells
- State Boundary Line

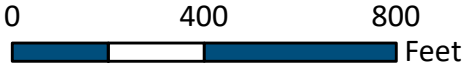


Environmental Features  
Central Alternative 1A/1B  
(Preferred)

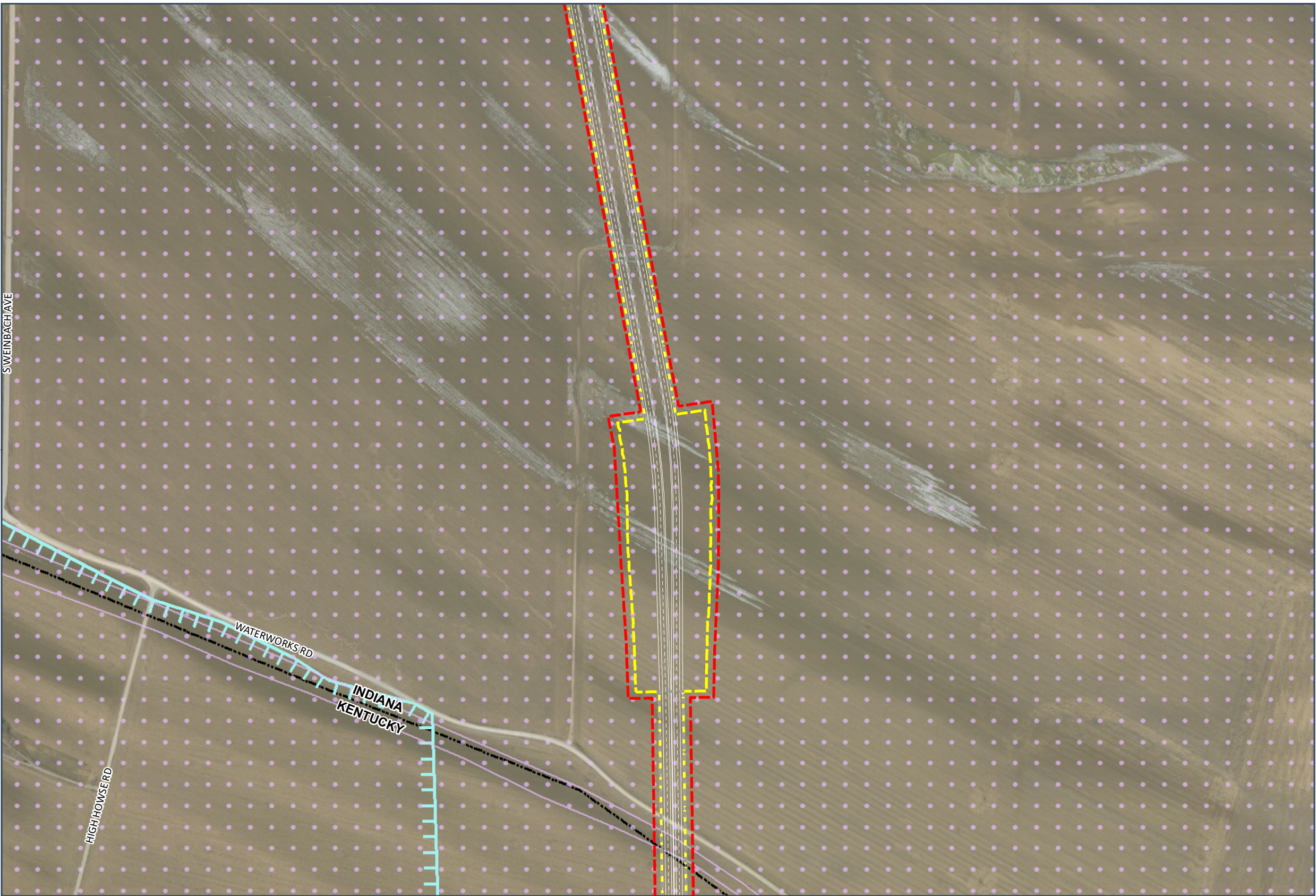
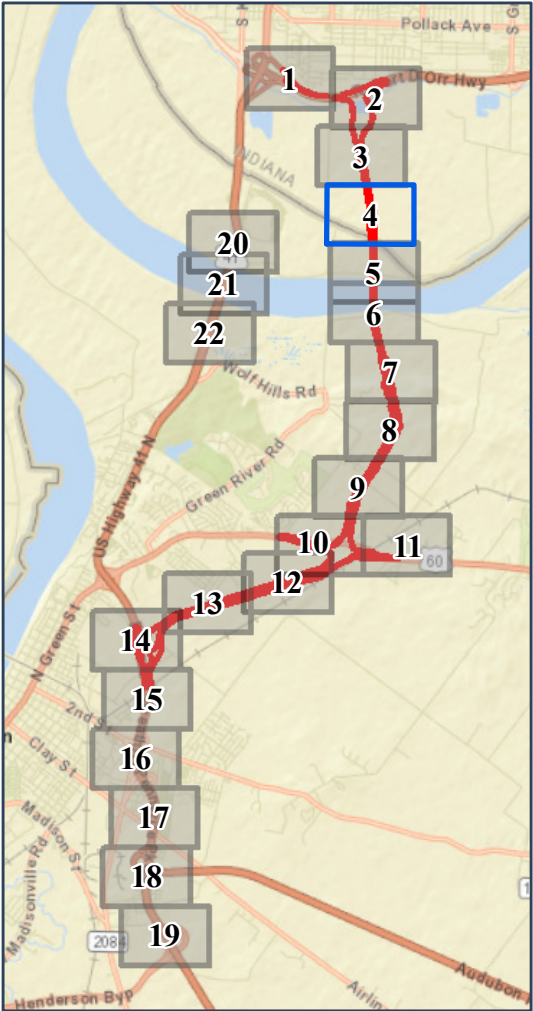
Appendix A-3 – Sheet 4 of 22



Final Environmental Impact Statement



1 Inch = 400 Feet



<ul style="list-style-type: none"><li>Construction Limits</li><li>Preliminary Right-of-Way</li><li>Bridge Deck</li><li>Planned Subdivisions</li><li>Removed Roads</li><li>Historic Properties</li><li>Section 6(f) Property</li><li>Recreational Section 4(f) Property</li></ul>	<p><b>Pedestrian/Bike Facilities</b></p> <p><b>Planned</b></p> <ul style="list-style-type: none"><li>Shared-Use Path</li><li>On-Street Bike Facility</li></ul> <p><b>Existing</b></p> <ul style="list-style-type: none"><li>Shared-Use Path</li><li>On-Street Bike Facility</li><li>Recreation Trails</li></ul>	<p><b>Relocations</b></p> <ul style="list-style-type: none"><li>Residential</li><li>Place of Worship</li></ul> <p><b>Community Resources</b></p> <ul style="list-style-type: none"><li>Library</li><li>Place of Worship</li><li>School</li></ul>	<ul style="list-style-type: none"><li>Wetland Reserve Program</li><li>Imperiled Bat Conservation Fund</li><li>Green River National Wildlife Refuge</li><li>Green River National Wildlife Refuge Conservation Partnership Areas</li><li>Green River State Forest</li><li>Existing Wetland Mitigation Sites</li><li>Delineated Streams</li><li>Open Water</li></ul>	<ul style="list-style-type: none"><li>Delineated Wetlands</li></ul> <p><b>Wetland Types</b></p> <p>PEM = Palustrine Emergent PSS = Palustrine Scrub-Shrub PFO = Palustrine Forested</p> <ul style="list-style-type: none"><li>Floodway</li><li>100- Year Floodplain</li><li>Noise Impacts</li><li>Likely Noise Barrier</li></ul>	<ul style="list-style-type: none"><li>Landfills</li><li>Recognized Environmental Conditions Sites</li><li>Petroleum Wells</li><li>State Boundary Line</li></ul>
--	---	--	---	--	---

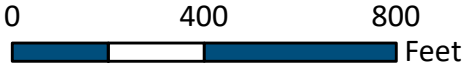


Environmental Features  
Central Alternative 1A/1B  
(Preferred)

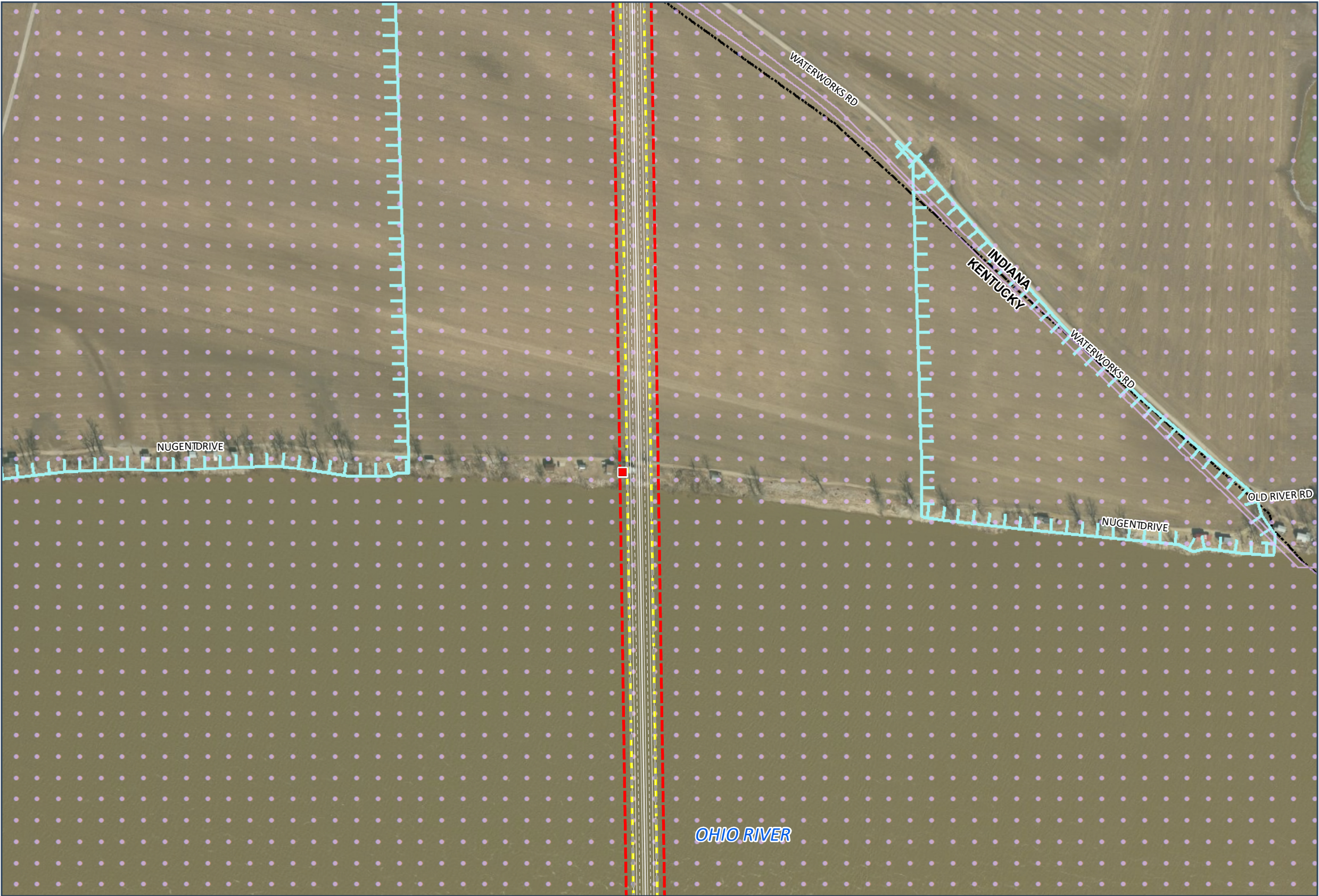
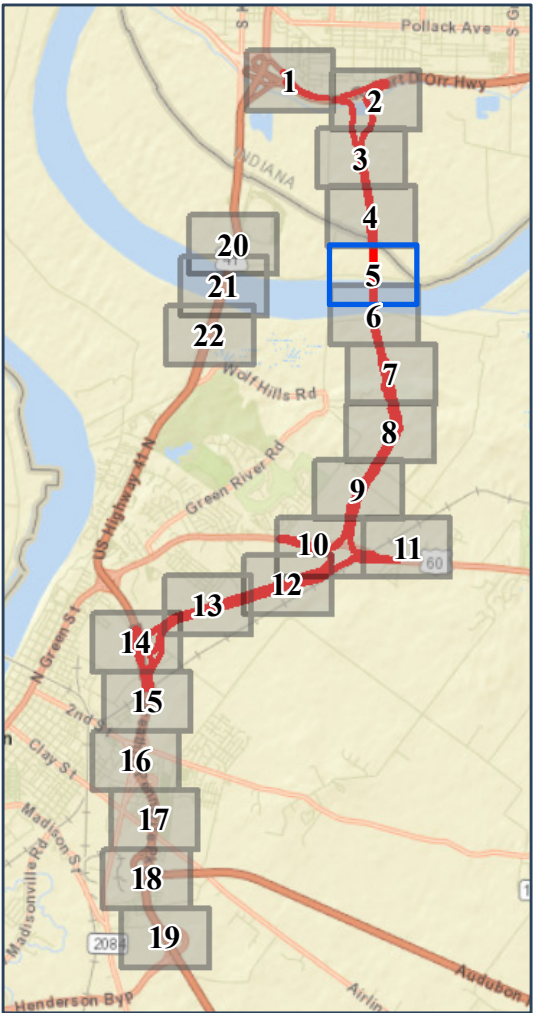
Appendix A-3 – Sheet 5 of 22



Final Environmental Impact Statement



1 Inch = 400 Feet



<ul style="list-style-type: none"><li>Construction Limits</li><li>Preliminary Right-of-Way</li><li>Bridge Deck</li><li>Planned Subdivisions</li><li>Removed Roads</li><li>Historic Properties</li><li>Section 6(f) Property</li><li>Recreational Section 4(f) Property</li></ul>	<p><b>Pedestrian/Bike Facilities</b></p> <p><b>Planned</b></p> <ul style="list-style-type: none"><li>Shared-Use Path</li><li>On-Street Bike Facility</li></ul> <p><b>Existing</b></p> <ul style="list-style-type: none"><li>Shared-Use Path</li><li>On-Street Bike Facility</li><li>Recreation Trails</li></ul>	<p><b>Relocations</b></p> <ul style="list-style-type: none"><li>Residential</li><li>Place of Worship</li></ul> <p><b>Community Resources</b></p> <ul style="list-style-type: none"><li>Library</li><li>Place of Worship</li><li>School</li></ul>	<ul style="list-style-type: none"><li>Wetland Reserve Program</li><li>Imperiled Bat Conservation Fund</li><li>Green River National Wildlife Refuge</li><li>Green River National Wildlife Refuge Conservation Partnership Areas</li><li>Green River State Forest</li><li>Existing Wetland Mitigation Sites</li><li>Delineated Streams</li><li>Open Water</li></ul>	<ul style="list-style-type: none"><li>Delineated Wetlands</li></ul> <p><b>Wetland Types</b></p> <p>PEM = Palustrine Emergent PSS = Palustrine Scrub-Shrub PFO = Palustrine Forested</p> <ul style="list-style-type: none"><li>Floodway</li><li>100- Year Floodplain</li><li>Noise Impacts</li><li>Likely Noise Barrier</li></ul>	<ul style="list-style-type: none"><li>Landfills</li><li>Recognized Environmental Conditions Sites</li><li>Petroleum Wells</li><li>State Boundary Line</li></ul>
--	---	--	---	--	---

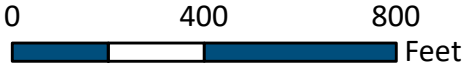


Environmental Features  
Central Alternative 1A/1B  
(Preferred)

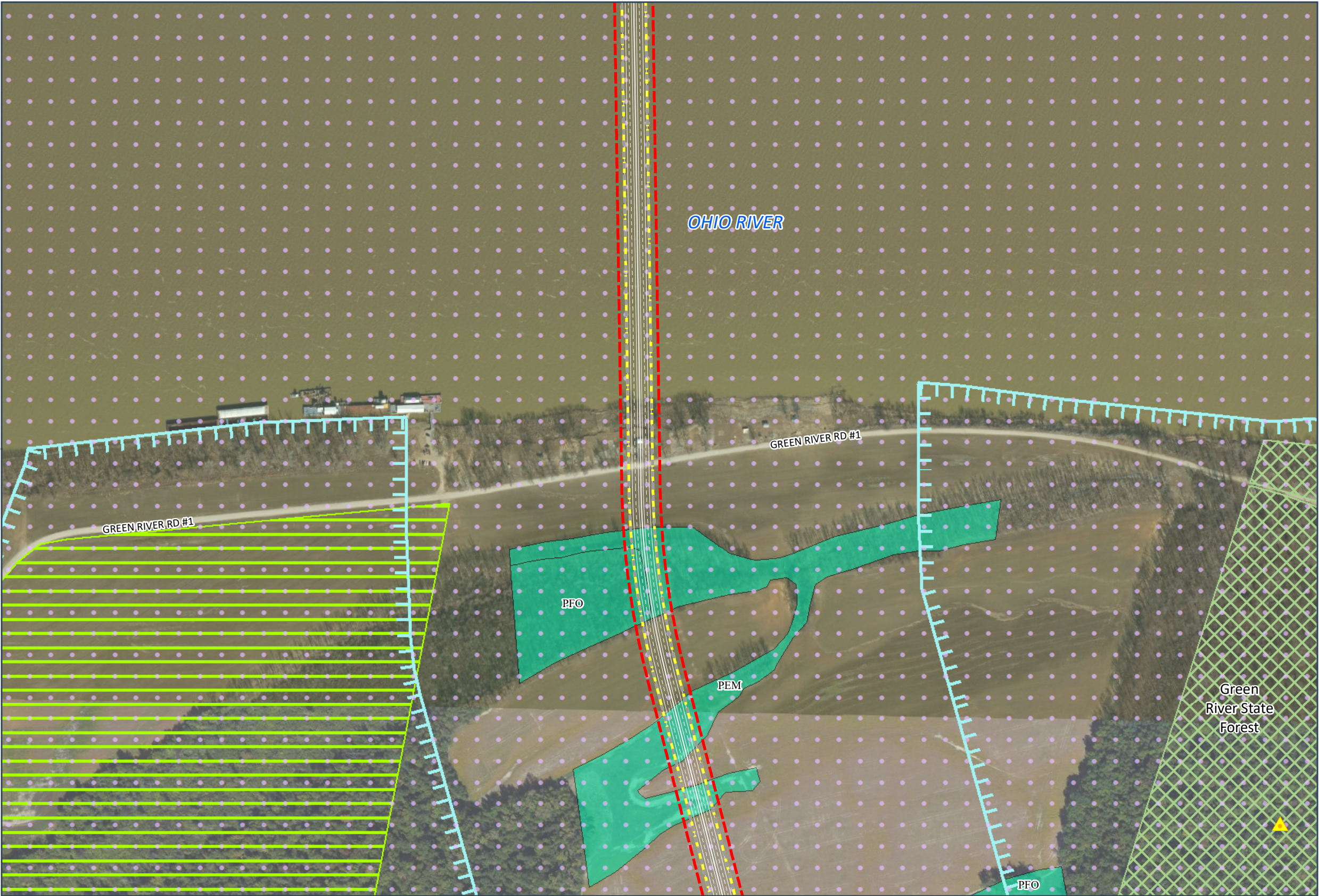
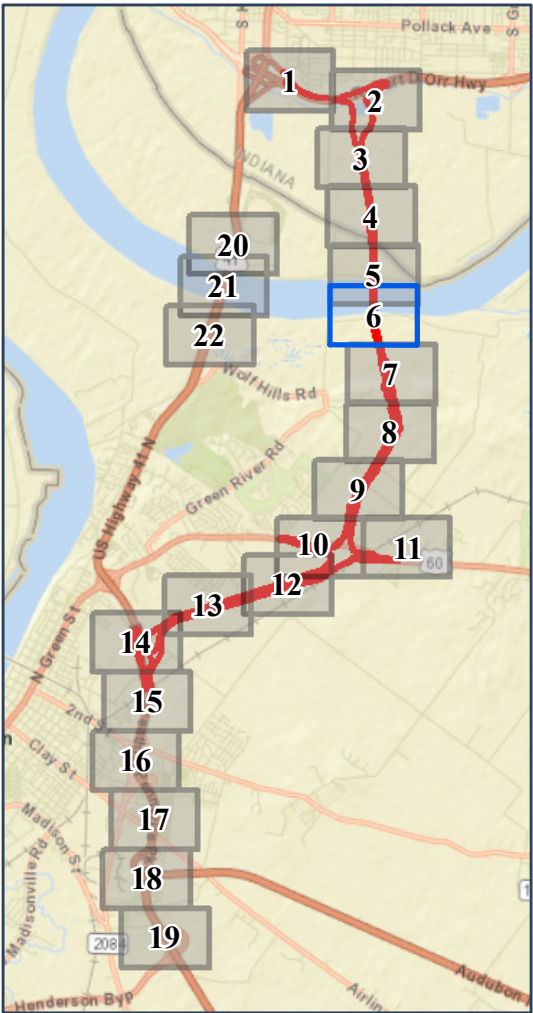
Appendix A-3 – Sheet 6 of 22



Final Environmental Impact Statement



1 Inch = 400 Feet



<ul style="list-style-type: none"><li>Construction Limits</li><li>Preliminary Right-of-Way</li><li>Bridge Deck</li><li>Planned Subdivisions</li><li>Removed Roads</li><li>Historic Properties</li><li>Section 6(f) Property</li><li>Recreational Section 4(f) Property</li></ul>	<p><b>Pedestrian/Bike Facilities</b></p> <p><b>Planned</b></p> <ul style="list-style-type: none"><li>Shared-Use Path</li><li>On-Street Bike Facility</li></ul> <p><b>Existing</b></p> <ul style="list-style-type: none"><li>Shared-Use Path</li><li>On-Street Bike Facility</li><li>Recreation Trails</li></ul>	<p><b>Relocations</b></p> <ul style="list-style-type: none"><li>Residential</li><li>Place of Worship</li></ul> <p><b>Community Resources</b></p> <ul style="list-style-type: none"><li>Library</li><li>Place of Worship</li><li>School</li></ul>	<ul style="list-style-type: none"><li>Wetland Reserve Program</li><li>Imperiled Bat Conservation Fund</li><li>Green River National Wildlife Refuge</li><li>Green River National Wildlife Refuge Conservation Partnership Areas</li><li>Green River State Forest</li><li>Existing Wetland Mitigation Sites</li><li>Delineated Streams</li><li>Open Water</li></ul>	<ul style="list-style-type: none"><li>Delineated Wetlands</li></ul> <p><b>Wetland Types</b></p> <p>PEM = Palustrine Emergent PSS = Palustrine Scrub-Shrub PFO = Palustrine Forested</p> <ul style="list-style-type: none"><li>Floodway</li><li>100- Year Floodplain</li><li>Noise Impacts</li><li>Likely Noise Barrier</li></ul>	<ul style="list-style-type: none"><li>Landfills</li><li>Recognized Environmental Conditions Sites</li><li>Petroleum Wells</li><li>State Boundary Line</li></ul>
--	---	--	---	--	---

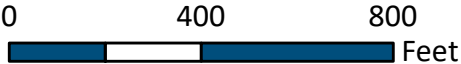


Environmental Features  
Central Alternative 1A/1B  
(Preferred)

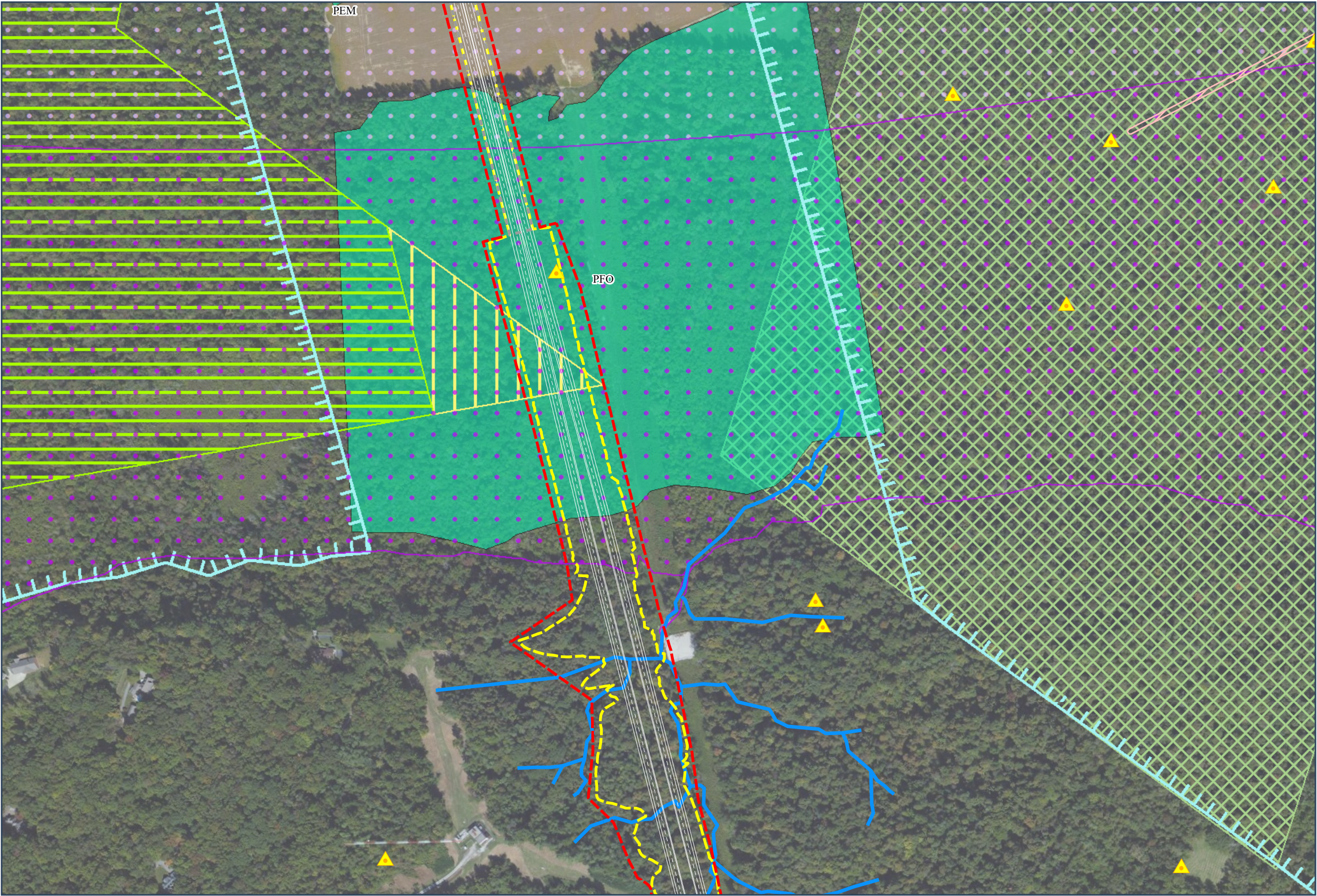
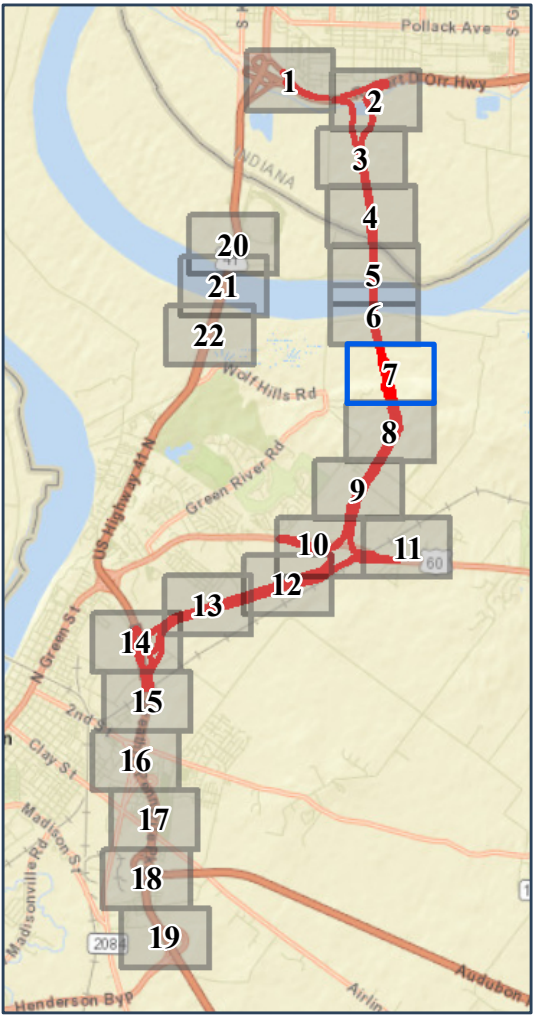
Appendix A-3 – Sheet 7 of 22



Final Environmental Impact Statement



1 Inch = 400 Feet



- Construction Limits
- Preliminary Right-of-Way
- Bridge Deck
- Planned Subdivisions
- Removed Roads
- Historic Properties
- Section 6(f) Property
- Recreational Section 4(f) Property

- Pedestrian/Bike Facilities**
- Planned**
- Shared-Use Path
  - On-Street Bike Facility
- Existing**
- Shared-Use Path
  - On-Street Bike Facility
  - Recreation Trails

- Relocations**
- Residential
  - Place of Worship
- Community Resources**
- Library
  - Place of Worship
  - School

- Wetland Reserve Program
- Imperiled Bat Conservation Fund
- Green River National Wildlife Refuge
- Green River National Wildlife Refuge Conservation Partnership Areas
- Green River State Forest
- Existing Wetland Mitigation Sites
- Delineated Streams
- Open Water

- Delineated Wetlands
- Wetland Types**
- PEM = Palustrine Emergent  
PSS = Palustrine Scrub-Shrub  
PFO = Palustrine Forested
- Floodway
  - 100- Year Floodplain
  - Noise Impacts
  - Likely Noise Barrier

- Landfills
- Recognized Environmental Conditions Sites
- Petroleum Wells
- State Boundary Line



Environmental Features  
Central Alternative 1A/1B  
(Preferred)

Appendix A-3 – Sheet 8 of 22

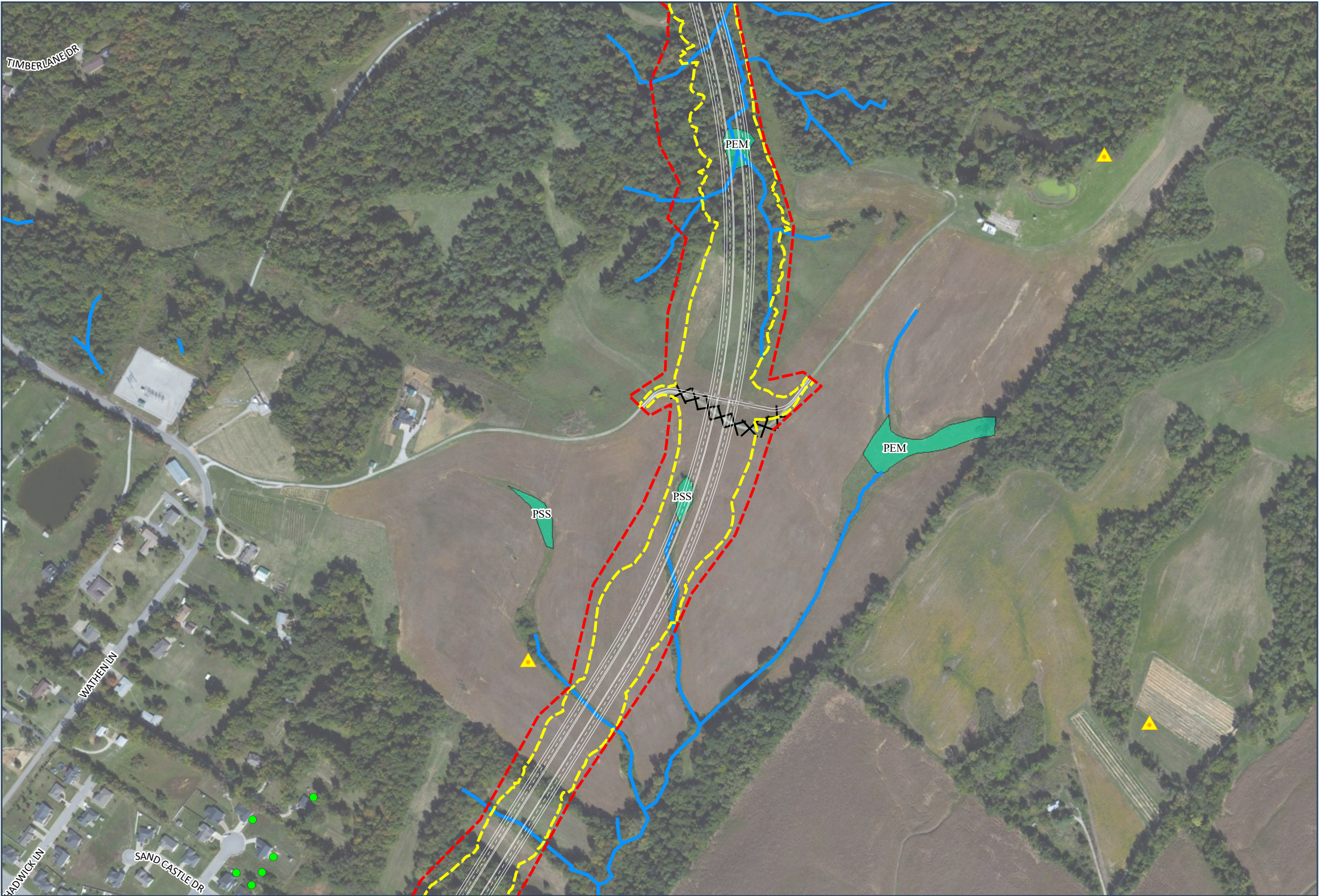
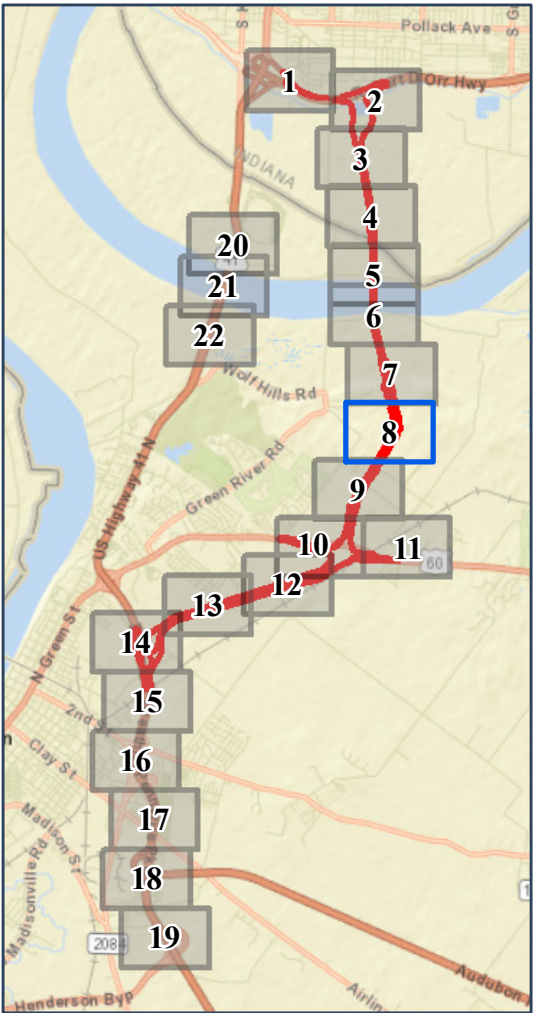


Final Environmental Impact Statement



0 400 800 Feet

1 Inch = 400 Feet



- Construction Limits
- Preliminary Right-of-Way
- Bridge Deck
- Planned Subdivisions
- Removed Roads
- Historic Properties
- Section 6(f) Property
- Recreational Section 4(f) Property

- Pedestrian/Bike Facilities**
- Planned**
- Shared-Use Path
  - On-Street Bike Facility
- Existing**
- Shared-Use Path
  - On-Street Bike Facility
  - Recreation Trails

- Relocations**
- Residential
  - Place of Worship
- Community Resources**
- Library
  - Place of Worship
  - School

- Wetland Reserve Program
- Imperiled Bat Conservation Fund
- Green River National Wildlife Refuge
- Green River National Wildlife Refuge Conservation Partnership Areas
- Green River State Forest
- Existing Wetland Mitigation Sites
- Delineated Streams
- Open Water

- Delineated Wetlands
- Wetland Types**
- PEM = Palustrine Emergent  
PSS = Palustrine Scrub-Shrub  
PFO = Palustrine Forested
- Floodway
  - 100- Year Floodplain
  - Noise Impacts
  - Likely Noise Barrier

- Landfills
- Recognized Environmental Conditions Sites
- Petroleum Wells
- State Boundary Line

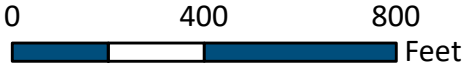


Environmental Features  
Central Alternative 1A/1B  
(Preferred)

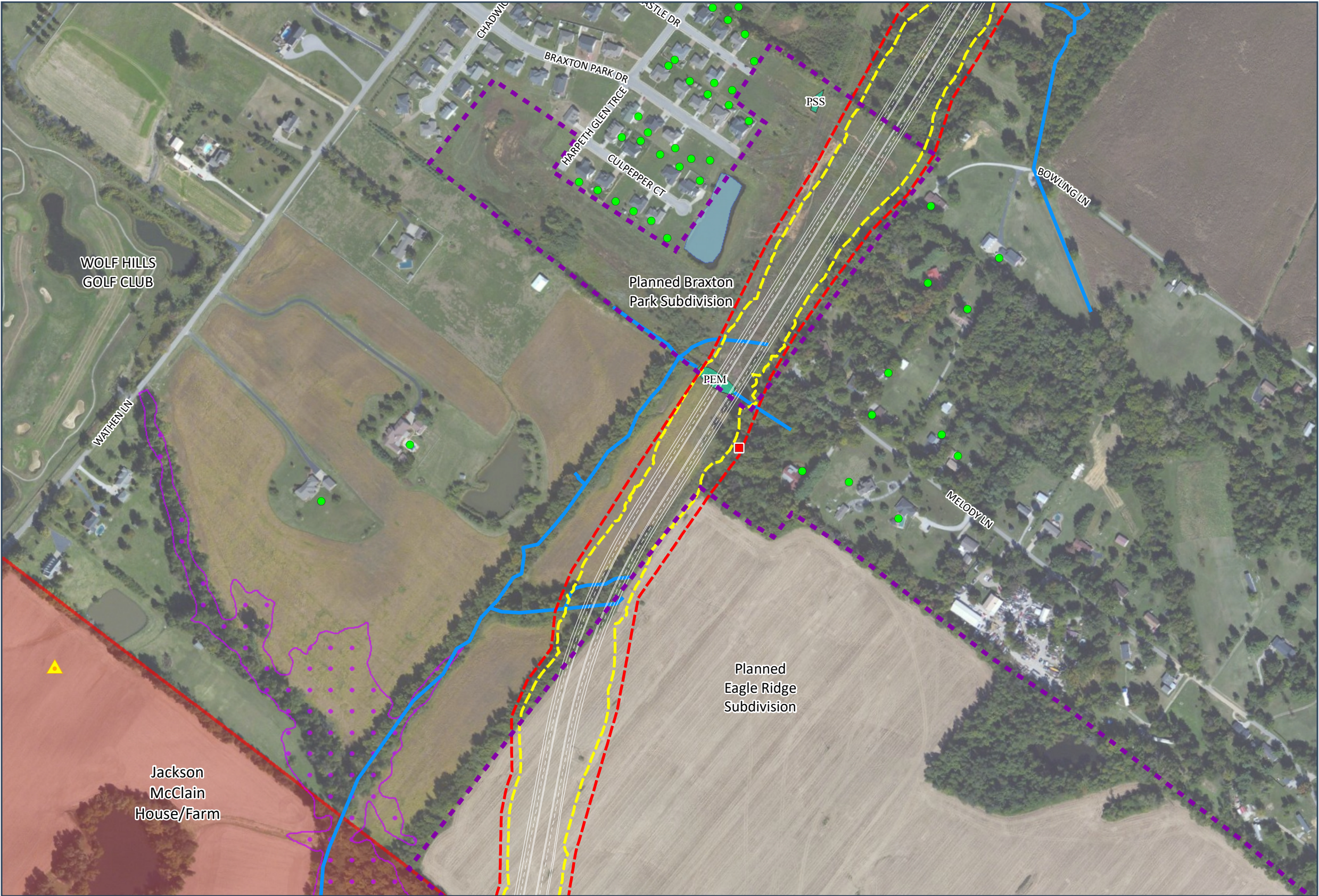
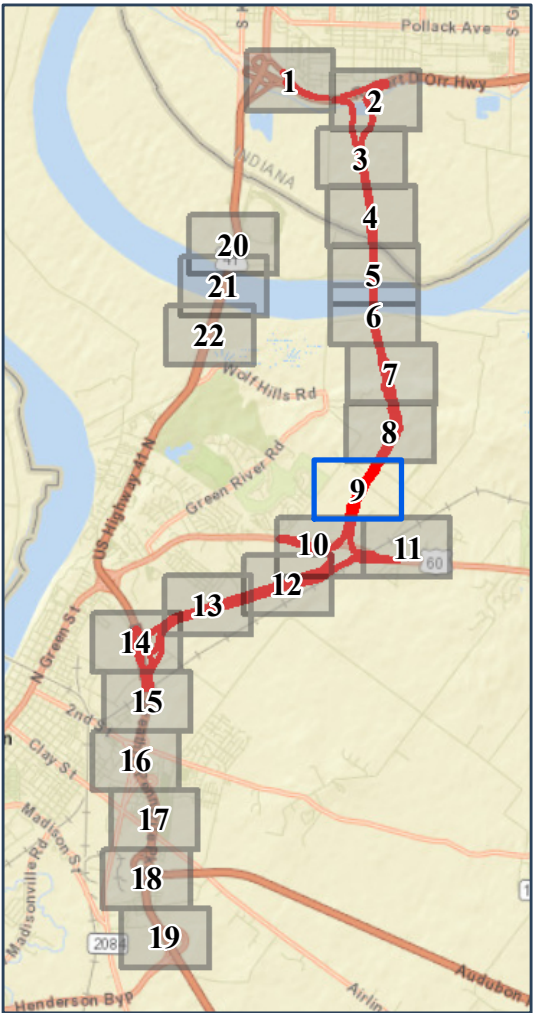
Appendix A-3 – Sheet 9 of 22



Final Environmental Impact Statement



1 Inch = 400 Feet



<ul style="list-style-type: none"><li>Construction Limits</li><li>Preliminary Right-of-Way</li><li>Bridge Deck</li><li>Planned Subdivisions</li><li>Removed Roads</li><li>Historic Properties</li><li>Section 6(f) Property</li><li>Recreational Section 4(f) Property</li></ul>	<p><b>Pedestrian/Bike Facilities</b></p> <p><b>Planned</b></p> <ul style="list-style-type: none"><li>Shared-Use Path</li><li>On-Street Bike Facility</li></ul> <p><b>Existing</b></p> <ul style="list-style-type: none"><li>Shared-Use Path</li><li>On-Street Bike Facility</li><li>Recreation Trails</li></ul>	<p><b>Relocations</b></p> <ul style="list-style-type: none"><li>Residential</li><li>Place of Worship</li></ul> <p><b>Community Resources</b></p> <ul style="list-style-type: none"><li>Library</li><li>Place of Worship</li><li>School</li></ul>	<ul style="list-style-type: none"><li>Wetland Reserve Program</li><li>Imperiled Bat Conservation Fund</li><li>Green River National Wildlife Refuge</li><li>Green River National Wildlife Refuge Conservation Partnership Areas</li><li>Green River State Forest</li><li>Existing Wetland Mitigation Sites</li><li>Delineated Streams</li><li>Open Water</li></ul>	<ul style="list-style-type: none"><li>Delineated Wetlands</li></ul> <p><b>Wetland Types</b></p> <p>PEM = Palustrine Emergent PSS = Palustrine Scrub-Shrub PFO = Palustrine Forested</p> <ul style="list-style-type: none"><li>Floodway</li><li>100- Year Floodplain</li><li>Noise Impacts</li><li>Likely Noise Barrier</li></ul>	<ul style="list-style-type: none"><li>Landfills</li><li>Recognized Environmental Conditions Sites</li><li>Petroleum Wells</li><li>State Boundary Line</li></ul>
--	---	--	---	--	---





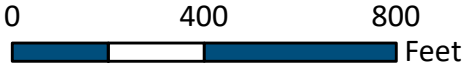


Environmental Features  
Central Alternative 1A/1B  
(Preferred)

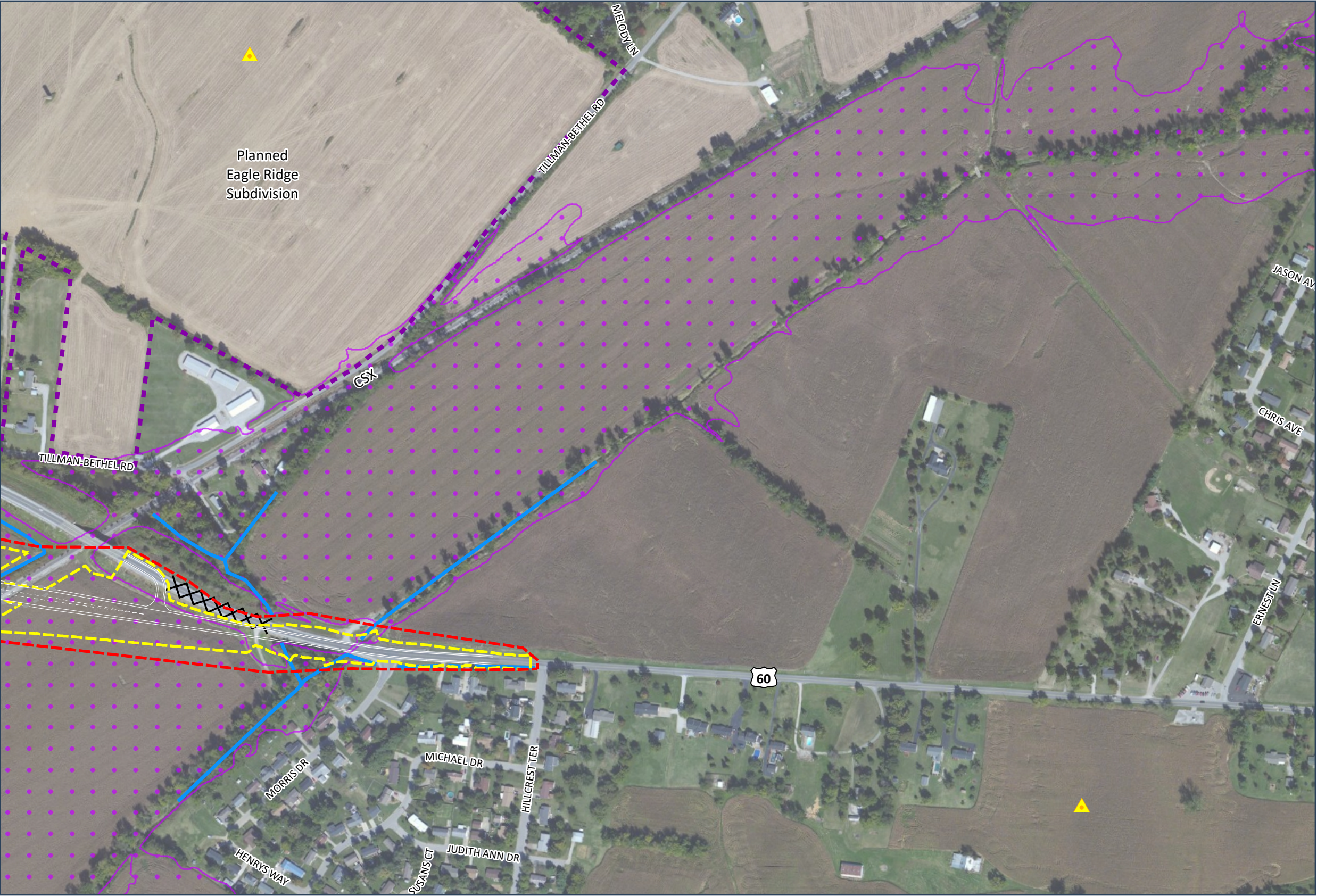
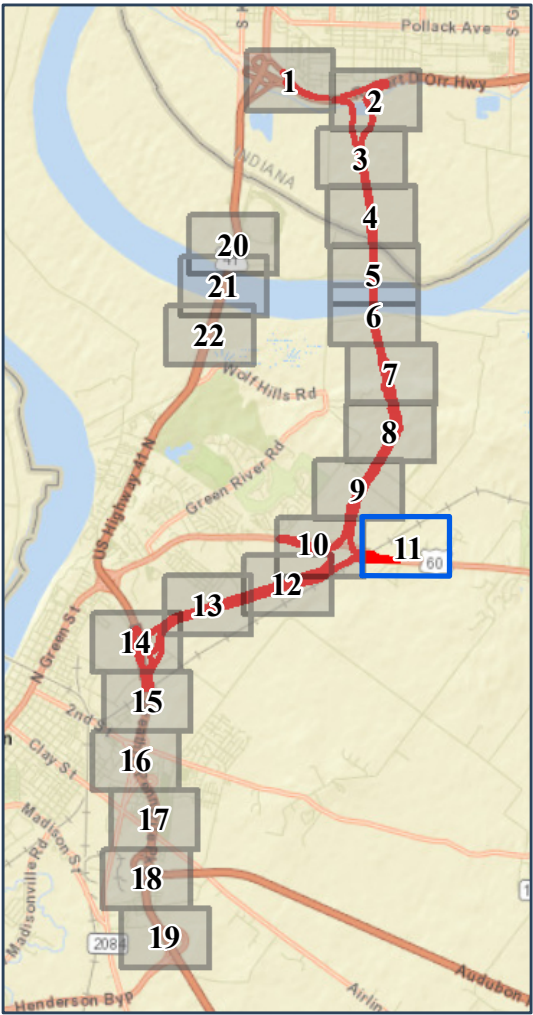
Appendix A-3 – Sheet 11 of 22



Final Environmental Impact Statement



1 Inch = 400 Feet



<ul style="list-style-type: none"><li>Construction Limits</li><li>Preliminary Right-of-Way</li><li>Bridge Deck</li><li>Planned Subdivisions</li><li>Removed Roads</li><li>Historic Properties</li><li>Section 6(f) Property</li><li>Recreational Section 4(f) Property</li></ul>	<p><b>Pedestrian/Bike Facilities</b></p> <p><b>Planned</b></p> <ul style="list-style-type: none"><li>Shared-Use Path</li><li>On-Street Bike Facility</li></ul> <p><b>Existing</b></p> <ul style="list-style-type: none"><li>Shared-Use Path</li><li>On-Street Bike Facility</li><li>Recreation Trails</li></ul>	<p><b>Relocations</b></p> <ul style="list-style-type: none"><li>Residential</li><li>Place of Worship</li></ul> <p><b>Community Resources</b></p> <ul style="list-style-type: none"><li>Library</li><li>Place of Worship</li><li>School</li></ul>	<ul style="list-style-type: none"><li>Wetland Reserve Program</li><li>Imperiled Bat Conservation Fund</li><li>Green River National Wildlife Refuge</li><li>Green River National Wildlife Refuge Conservation Partnership Areas</li><li>Green River State Forest</li><li>Existing Wetland Mitigation Sites</li><li>Delineated Streams</li><li>Open Water</li></ul>	<p>Delineated Wetlands</p> <p><b>Wetland Types</b></p> <p>PEM = Palustrine Emergent PSS = Palustrine Scrub-Shrub PFO = Palustrine Forested</p> <ul style="list-style-type: none"><li>Floodway</li><li>100- Year Floodplain</li><li>Noise Impacts</li><li>Likely Noise Barrier</li></ul>	<ul style="list-style-type: none"><li>Landfills</li><li>Recognized Environmental Conditions Sites</li><li>Petroleum Wells</li><li>State Boundary Line</li></ul>
--	---	--	---	---	---



Environmental Features  
Central Alternative 1A/1B  
(Preferred)

Appendix A-3 – Sheet 12 of 22

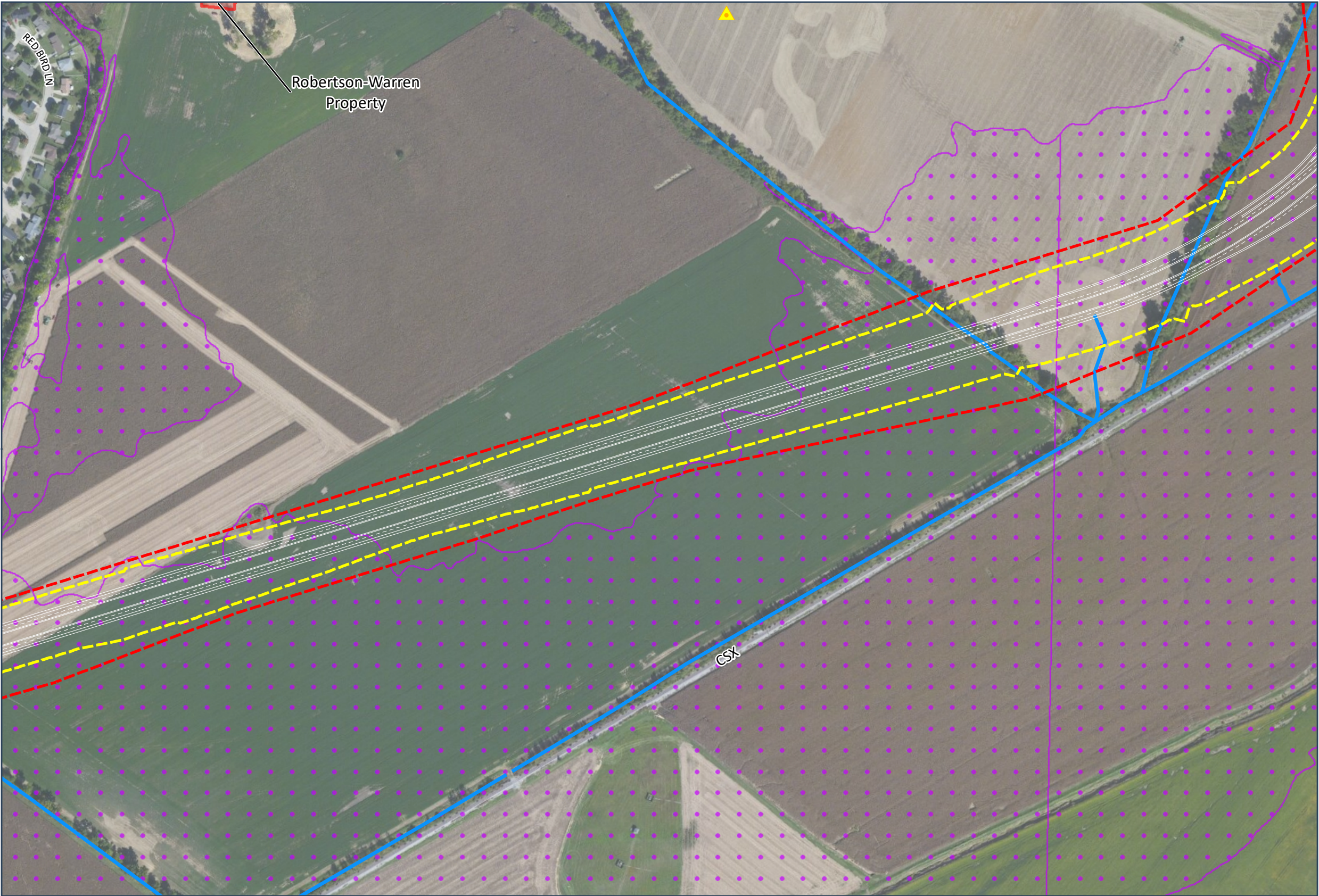
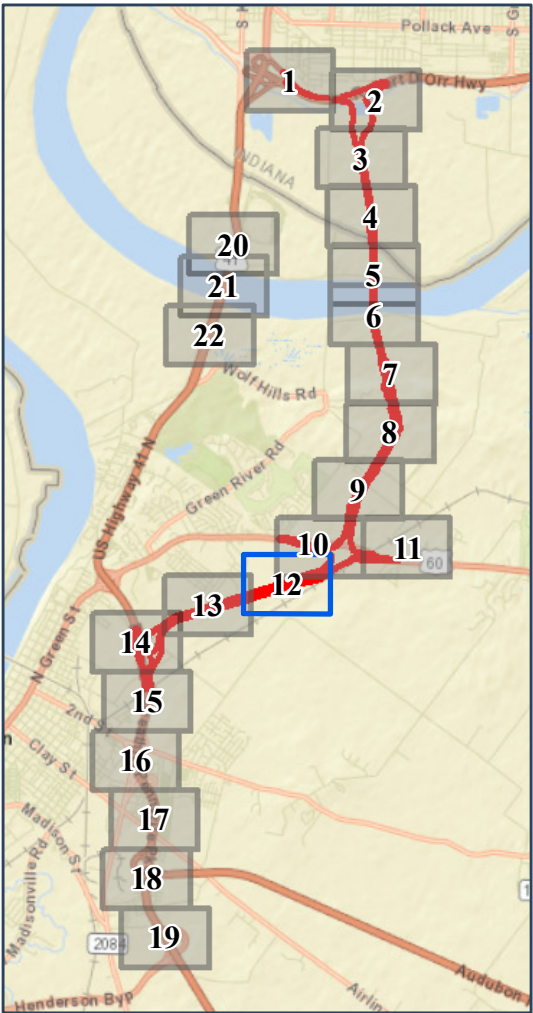


Final Environmental Impact Statement



0 400 800 Feet

1 Inch = 400 Feet



- Construction Limits
- Preliminary Right-of-Way
- Bridge Deck
- Planned Subdivisions
- Removed Roads
- Historic Properties
- Section 6(f) Property
- Recreational Section 4(f) Property

- Pedestrian/Bike Facilities**
- Planned**
- Shared-Use Path
  - On-Street Bike Facility
- Existing**
- Shared-Use Path
  - On-Street Bike Facility
  - Recreation Trails

- Relocations**
- Residential
  - Place of Worship
- Community Resources**
- Library
  - Place of Worship
  - School

- Wetland Reserve Program
- Imperiled Bat Conservation Fund
- Green River National Wildlife Refuge
- Green River National Wildlife Refuge Conservation Partnership Areas
- Green River State Forest
- Existing Wetland Mitigation Sites
- Delineated Streams
- Open Water

- Delineated Wetlands
- Wetland Types**
- PEM = Palustrine Emergent  
PSS = Palustrine Scrub-Shrub  
PFO = Palustrine Forested
- Floodway
  - 100- Year Floodplain
  - Noise Impacts
  - Likely Noise Barrier

- Landfills
- Recognized Environmental Conditions Sites
- Petroleum Wells
- State Boundary Line



Environmental Features  
Central Alternative 1A/1B  
(Preferred)

Appendix A-3 – Sheet 13 of 22

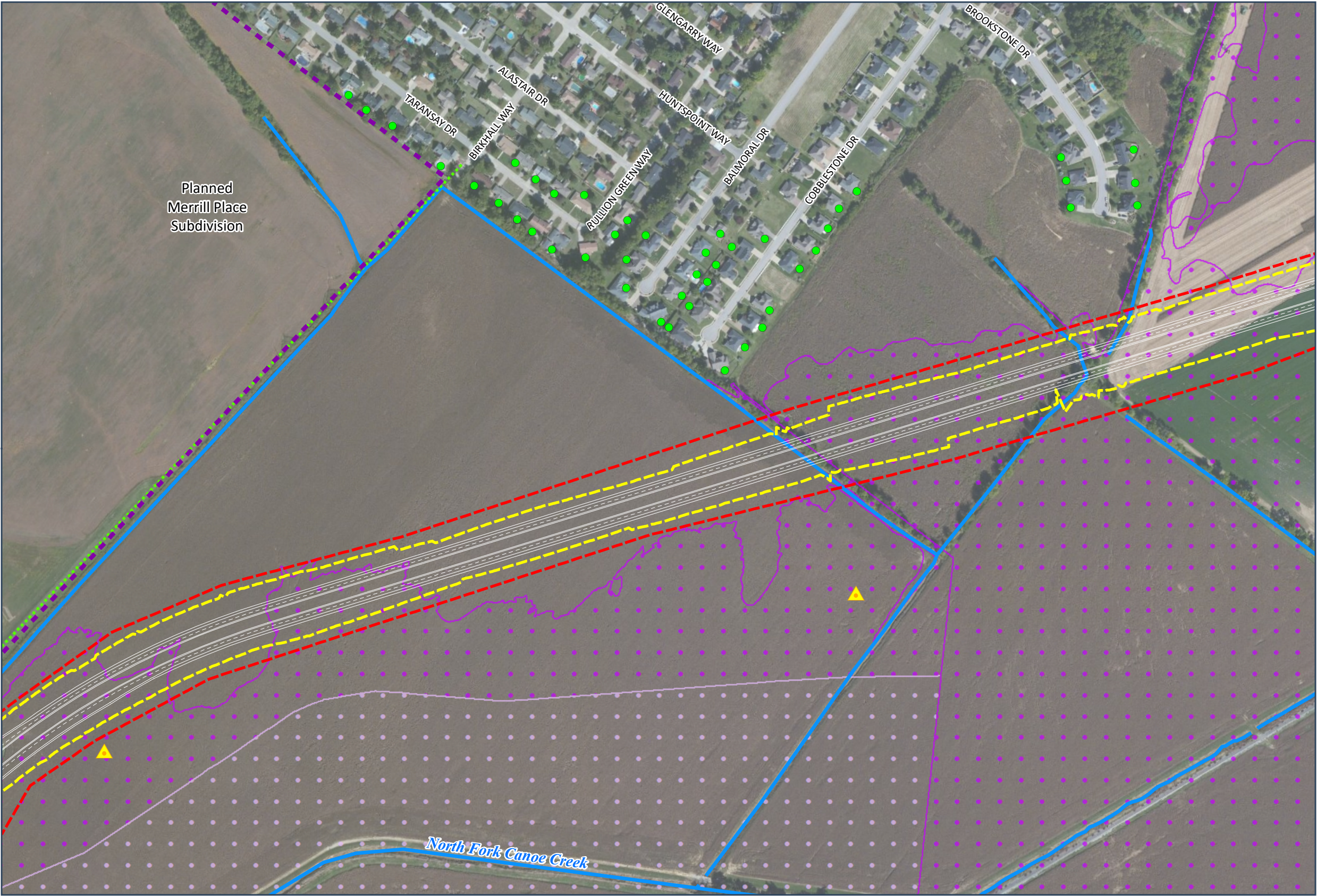
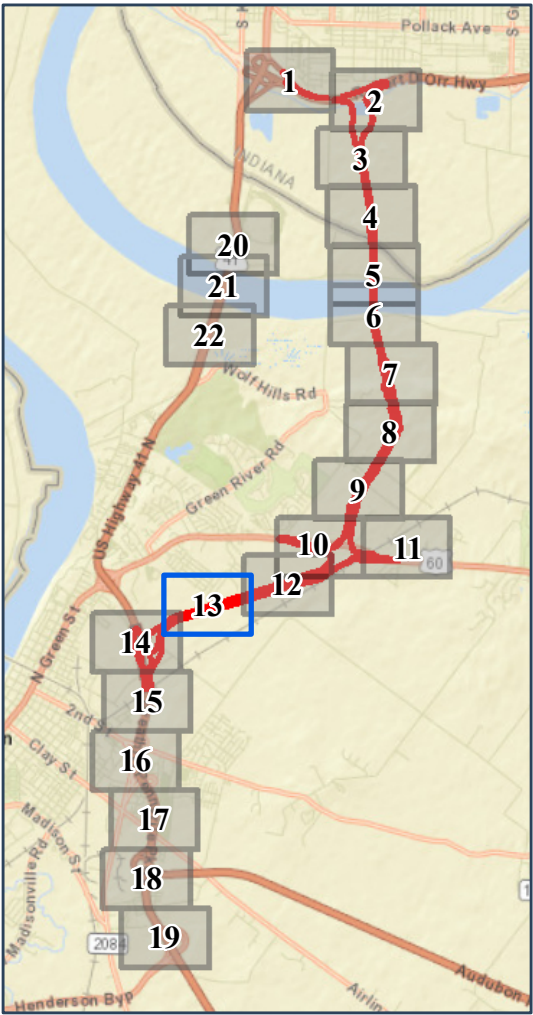


Final Environmental Impact Statement



0 400 800 Feet

1 Inch = 400 Feet



<ul style="list-style-type: none"><li>Construction Limits</li><li>Preliminary Right-of-Way</li><li>Bridge Deck</li><li>Planned Subdivisions</li><li>Removed Roads</li><li>Historic Properties</li><li>Section 6(f) Property</li><li>Recreational Section 4(f) Property</li></ul>	<p><b>Pedestrian/Bike Facilities</b></p> <p><b>Planned</b></p> <ul style="list-style-type: none"><li>Shared-Use Path</li><li>On-Street Bike Facility</li></ul> <p><b>Existing</b></p> <ul style="list-style-type: none"><li>Shared-Use Path</li><li>On-Street Bike Facility</li><li>Recreation Trails</li></ul>	<p><b>Relocations</b></p> <ul style="list-style-type: none"><li>Residential</li><li>Place of Worship</li></ul> <p><b>Community Resources</b></p> <ul style="list-style-type: none"><li>Library</li><li>Place of Worship</li><li>School</li></ul>	<ul style="list-style-type: none"><li>Wetland Reserve Program</li><li>Imperiled Bat Conservation Fund</li><li>Green River National Wildlife Refuge</li><li>Green River National Wildlife Refuge Conservation Partnership Areas</li><li>Green River State Forest</li><li>Existing Wetland Mitgation Sites</li><li>Delineated Streams</li><li>Open Water</li></ul>	<ul style="list-style-type: none"><li>Delineated Wetlands</li></ul> <p><b>Wetland Types</b></p> <p>PEM = Palustrine Emergent</p> <p>PSS = Palustrine Scrub-Shrub</p> <p>PFO = Palustrine Forested</p> <ul style="list-style-type: none"><li>Floodway</li><li>100- Year Floodplain</li><li>Noise Impacts</li><li>Likely Noise Barrier</li></ul>	<ul style="list-style-type: none"><li>Landfills</li><li>Recognized Environmental Conditions Sites</li><li>Petroleum Wells</li><li>State Boundary Line</li></ul>
--	---	--	--	--	---



Environmental Features  
Central Alternative 1A/1B  
(Preferred)

Appendix A-3 – Sheet 14 of 22

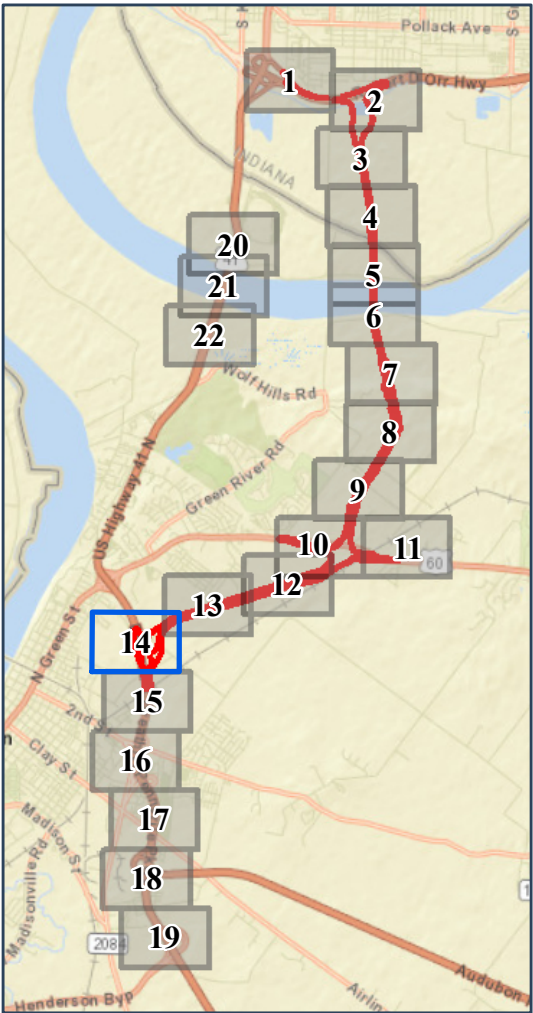


Final Environmental Impact Statement



0 400 800  
Feet

1 Inch = 400 Feet



- Construction Limits
- Preliminary Right-of-Way
- Bridge Deck
- Planned Subdivisions
- Removed Roads
- Historic Properties
- Section 6(f) Property
- Recreational Section 4(f) Property

- Pedestrian/Bike Facilities**
- Planned**
- Shared-Use Path
  - On-Street Bike Facility
- Existing**
- Shared-Use Path
  - On-Street Bike Facility
  - Recreation Trails

- Relocations**
- Residential
  - Place of Worship
- Community Resources**
- Library
  - Place of Worship
  - School

- Wetland Reserve Program
- Imperiled Bat Conservation Fund
- Green River National Wildlife Refuge
- Green River National Wildlife Refuge Conservation Partnership Areas
- Green River State Forest
- Existing Wetland Mitigation Sites
- Delineated Streams
- Open Water

- Delineated Wetlands
- Wetland Types**
- PEM = Palustrine Emergent  
PSS = Palustrine Scrub-Shrub  
PFO = Palustrine Forested
- Floodway
  - 100- Year Floodplain
  - Noise Impacts
  - Likely Noise Barrier

- Landfills
- Recognized Environmental Conditions Sites
- Petroleum Wells
- State Boundary Line



Environmental Features  
Central Alternative 1A/1B  
(Preferred)

Appendix A-3 – Sheet 15 of 22

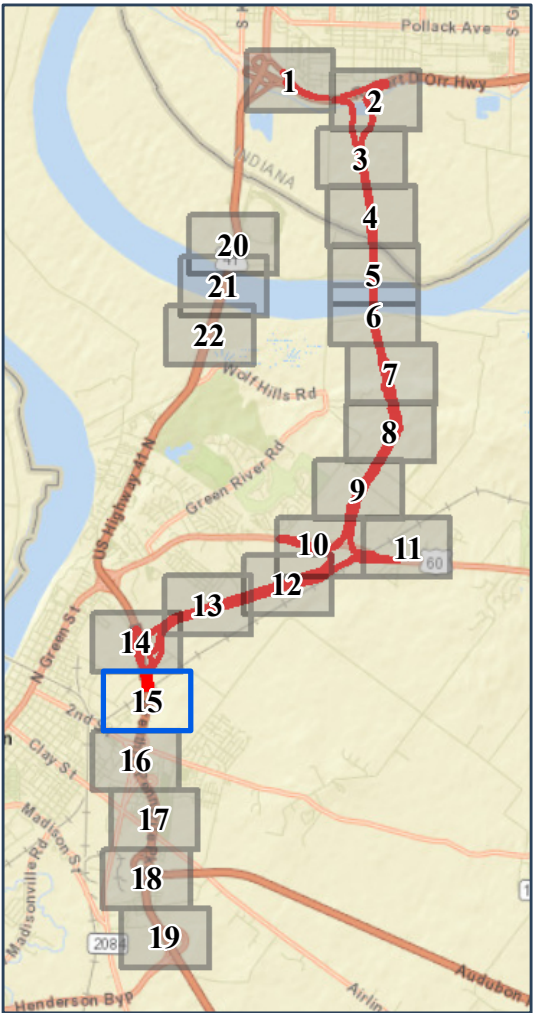


Final Environmental Impact Statement



0 400 800 Feet

1 Inch = 400 Feet



- Construction Limits
- Preliminary Right-of-Way
- Bridge Deck
- Planned Subdivisions
- Removed Roads
- Historic Properties
- Section 6(f) Property
- Recreational Section 4(f) Property

- Pedestrian/Bike Facilities**
- Planned**
- Shared-Use Path
  - On-Street Bike Facility
- Existing**
- Shared-Use Path
  - On-Street Bike Facility
  - Recreation Trails

- Relocations**
- Residential
  - Place of Worship
- Community Resources**
- Library
  - Place of Worship
  - School

- Wetland Reserve Program
- Imperiled Bat Conservation Fund
- Green River National Wildlife Refuge
- Green River National Wildlife Refuge Conservation Partnership Areas
- Green River State Forest
- Existing Wetland Mitigation Sites
- Delineated Streams
- Open Water

- Delineated Wetlands
- Wetland Types**
- PEM = Palustrine Emergent  
PSS = Palustrine Scrub-Shrub  
PFO = Palustrine Forested
- Floodway
  - 100- Year Floodplain
  - Noise Impacts
  - Likely Noise Barrier

- Landfills
- Recognized Environmental Conditions Sites
- Petroleum Wells
- State Boundary Line



Environmental Features  
Central Alternative 1A/1B  
(Preferred)

Appendix A-3 – Sheet 16 of 22

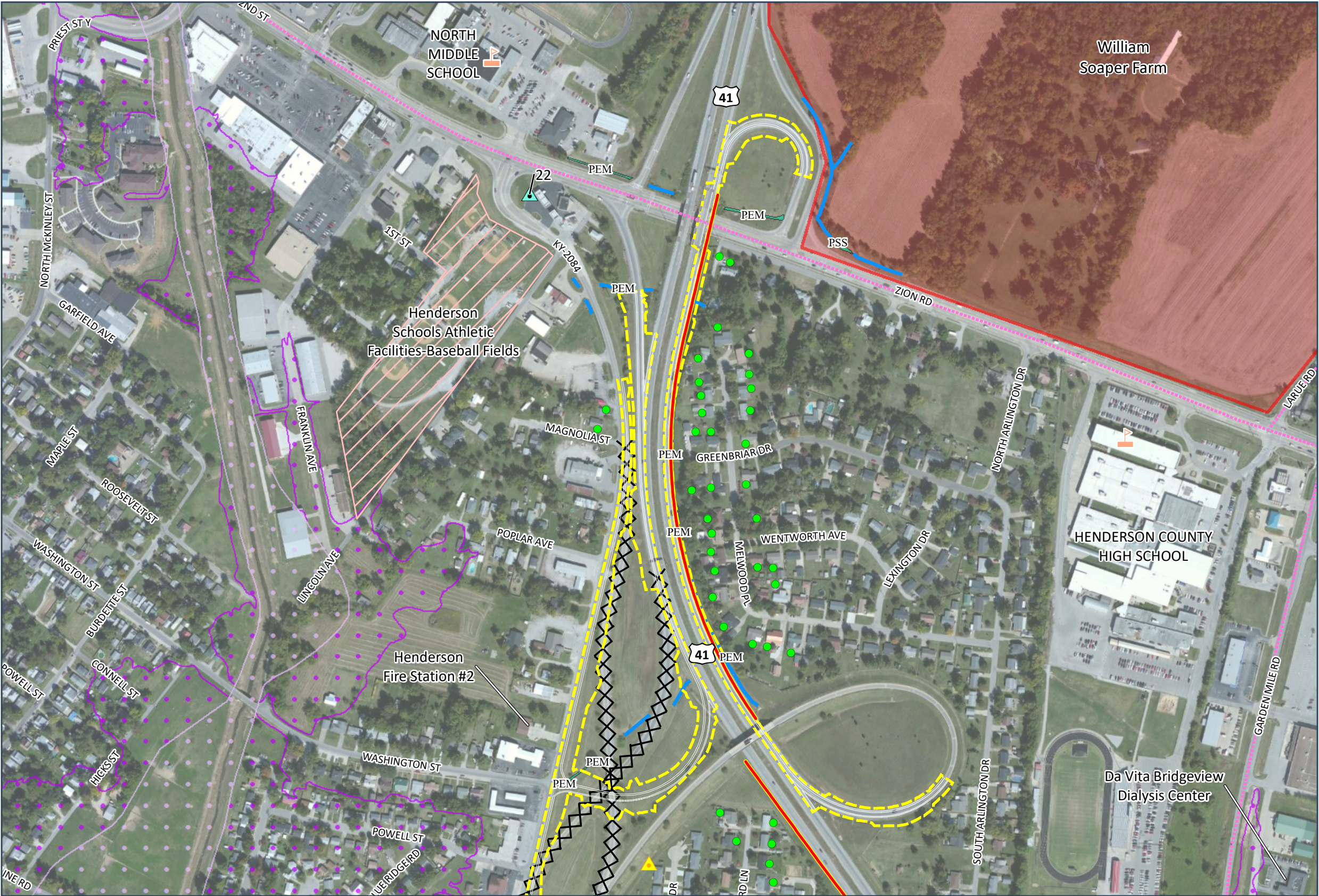
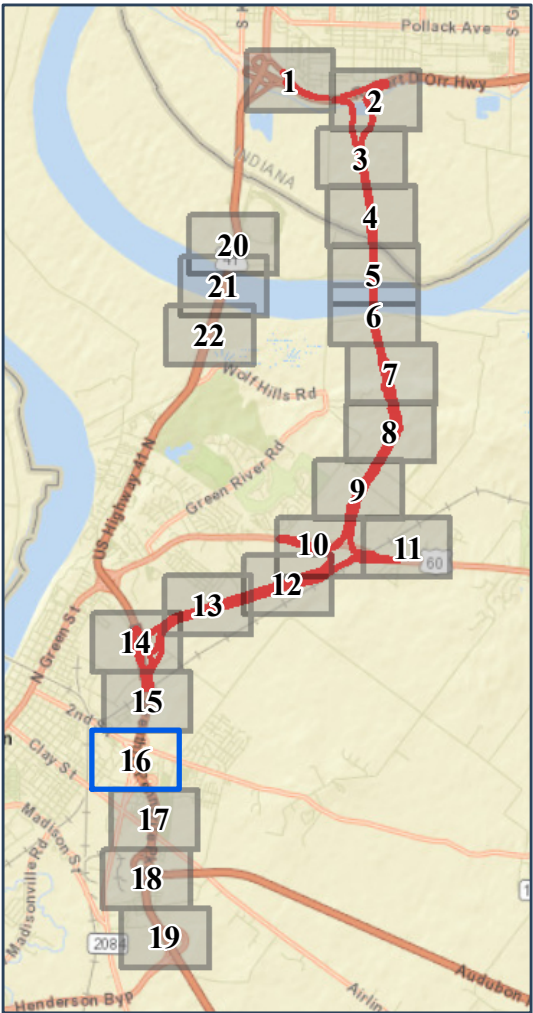


Final Environmental Impact Statement



0 400 800 Feet

1 Inch = 400 Feet



- Construction Limits
- Preliminary Right-of-Way
- Bridge Deck
- Planned Subdivisions
- Removed Roads
- Historic Properties
- Section 6(f) Property
- Recreational Section 4(f) Property

- Pedestrian/Bike Facilities**
- Planned**
- Shared-Use Path
  - On-Street Bike Facility
- Existing**
- Shared-Use Path
  - On-Street Bike Facility
  - Recreation Trails

- Relocations**
- Residential
  - Place of Worship
- Community Resources**
- Library
  - Place of Worship
  - School

- Wetland Reserve Program
- Imperiled Bat Conservation Fund
- Green River National Wildlife Refuge
- Green River National Wildlife Refuge Conservation Partnership Areas
- Green River State Forest
- Existing Wetland Mitigation Sites
- Delineated Streams
- Open Water

- Wetland Types**
- PEM = Palustrine Emergent  
PSS = Palustrine Scrub-Shrub  
PFO = Palustrine Forested
- Floodway
  - 100- Year Floodplain
  - Noise Impacts
  - Likely Noise Barrier

- Landfills
- Recognized Environmental Conditions Sites
- Petroleum Wells
- State Boundary Line

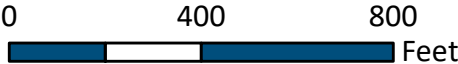


Environmental Features  
Central Alternative 1A/1B  
(Preferred)

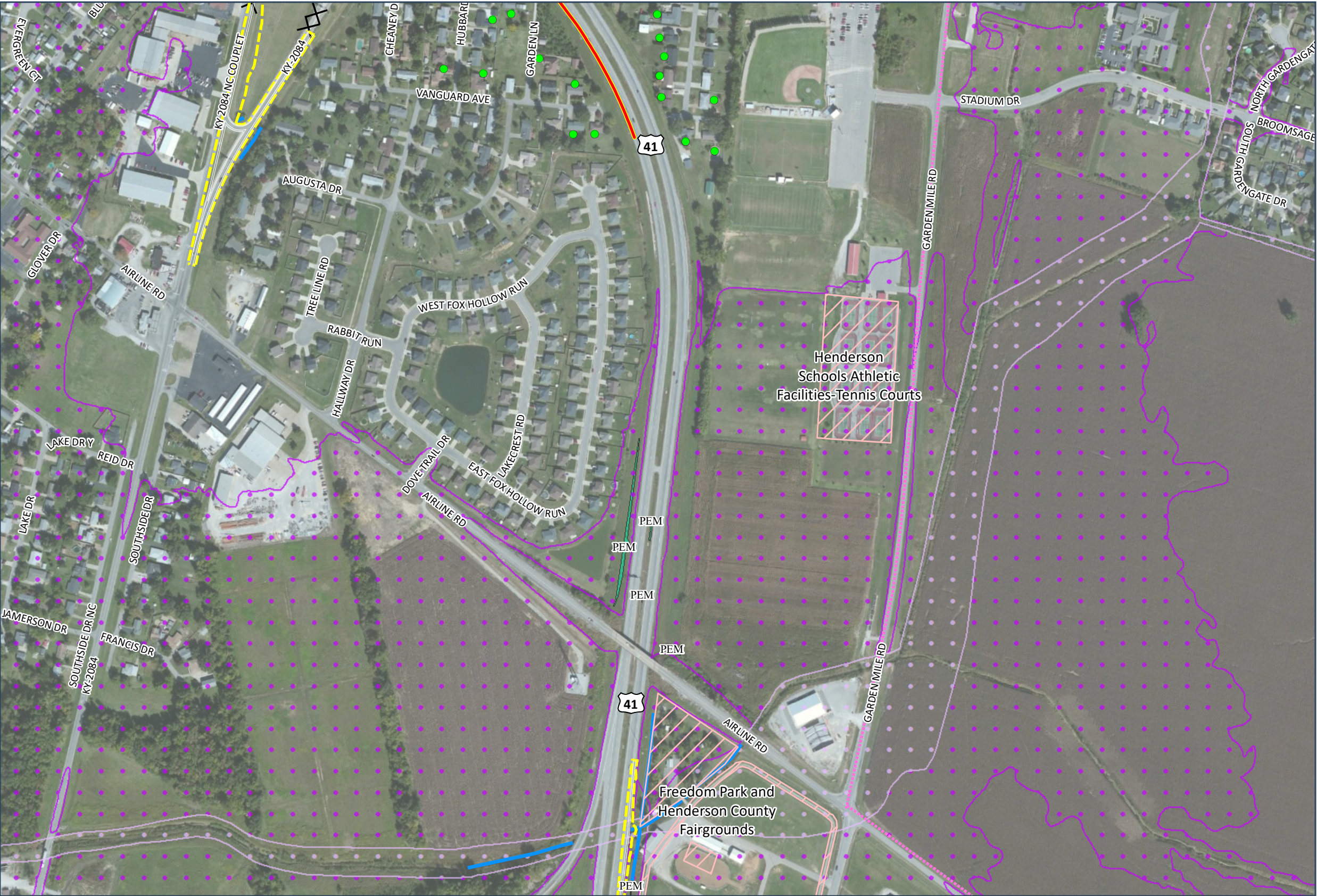
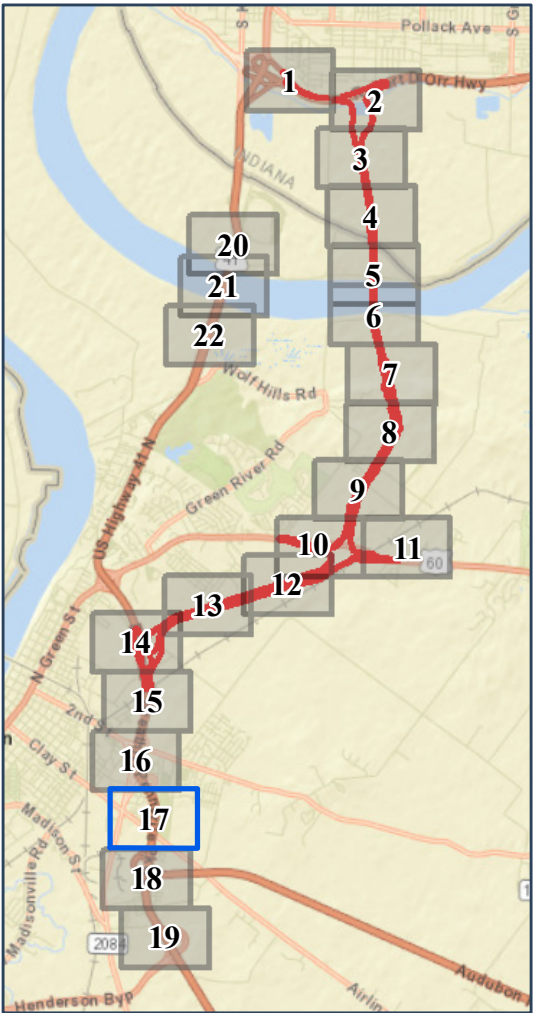
Appendix A-3 – Sheet 17 of 22



Final Environmental Impact Statement



1 Inch = 400 Feet



<ul style="list-style-type: none"><li>Construction Limits</li><li>Preliminary Right-of-Way</li><li>Bridge Deck</li><li>Planned Subdivisions</li><li>Removed Roads</li><li>Historic Properties</li><li>Section 6(f) Property</li><li>Recreational Section 4(f) Property</li></ul>	<b>Pedestrian/Bike Facilities</b> <b>Planned</b> <ul style="list-style-type: none"><li>Shared-Use Path</li><li>On-Street Bike Facility</li></ul> <b>Existing</b> <ul style="list-style-type: none"><li>Shared-Use Path</li><li>On-Street Bike Facility</li><li>Recreation Trails</li></ul>	<b>Relocations</b> <ul style="list-style-type: none"><li>Residential</li><li>Place of Worship</li></ul> <b>Community Resources</b> <ul style="list-style-type: none"><li>Library</li><li>Place of Worship</li><li>School</li></ul>	<ul style="list-style-type: none"><li>Wetland Reserve Program</li><li>Imperiled Bat Conservation Fund</li><li>Green River National Wildlife Refuge</li><li>Green River National Wildlife Refuge Conservation Partnership Areas</li><li>Green River State Forest</li><li>Existing Wetland Mitigation Sites</li><li>Delineated Streams</li><li>Open Water</li></ul>	<ul style="list-style-type: none"><li>Delineated Wetlands</li></ul> <b>Wetland Types</b> <ul style="list-style-type: none"><li>PEM = Palustrine Emergent</li><li>PSS = Palustrine Scrub-Shrub</li><li>PFO = Palustrine Forested</li><li>Floodway</li><li>100- Year Floodplain</li><li>Noise Impacts</li><li>Likely Noise Barrier</li></ul>	<ul style="list-style-type: none"><li>Landfills</li><li>Recognized Environmental Conditions Sites</li><li>Petroleum Wells</li><li>State Boundary Line</li></ul>
--	---	--	---	--	---

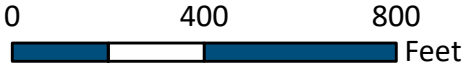


Environmental Features  
Central Alternative 1A/1B  
(Preferred)

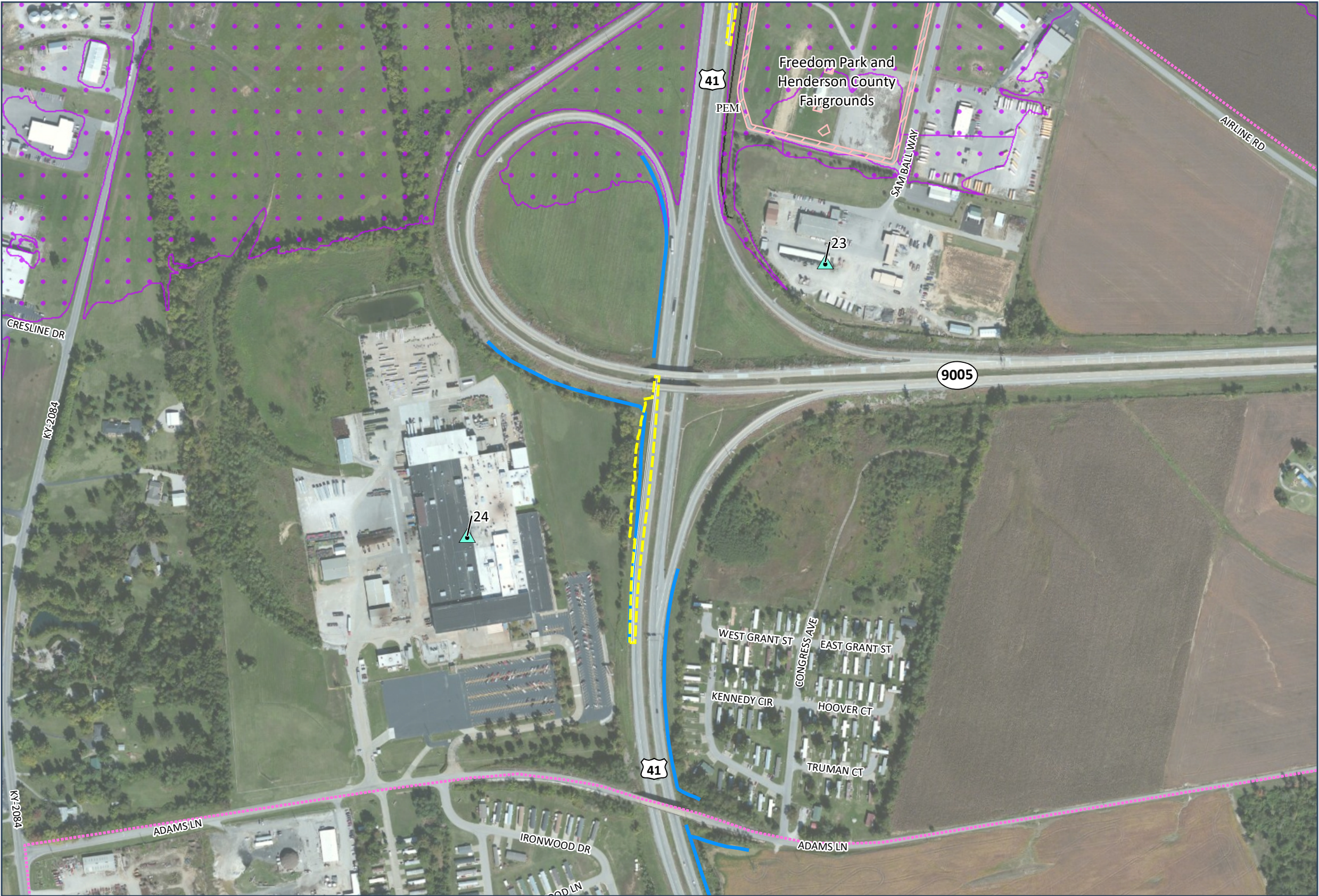
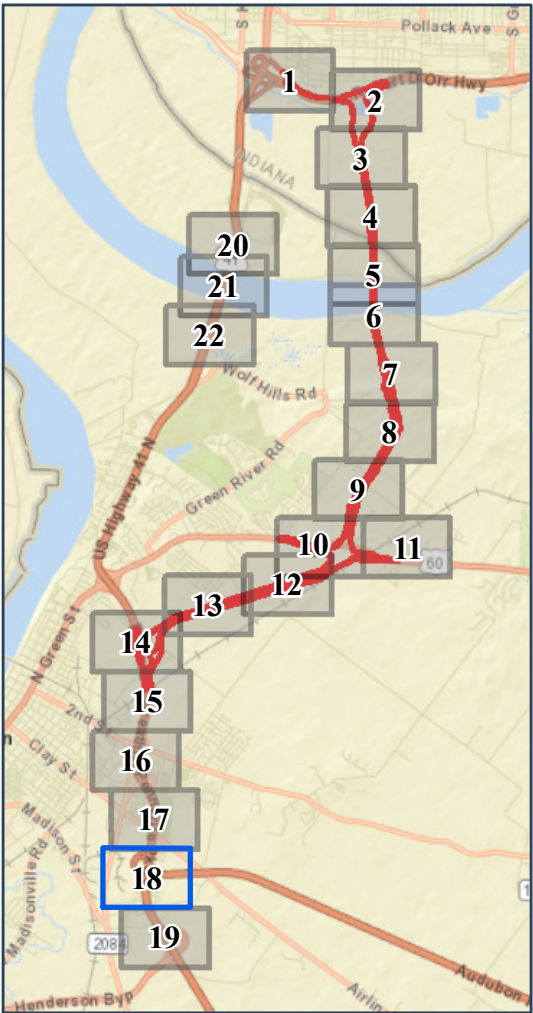
Appendix A-3 – Sheet 18 of 22



Final Environmental Impact Statement



1 Inch = 400 Feet



- Construction Limits
- Preliminary Right-of-Way
- Bridge Deck
- Planned Subdivisions
- Removed Roads
- Historic Properties
- Section 6(f) Property
- Recreational Section 4(f) Property

- Pedestrian/Bike Facilities**
- Planned**
- Shared-Use Path
  - On-Street Bike Facility
- Existing**
- Shared-Use Path
  - On-Street Bike Facility
  - Recreation Trails

- Relocations**
- Residential
  - Place of Worship
- Community Resources**
- Library
  - Place of Worship
  - School

- Wetland Reserve Program
- Imperiled Bat Conservation Fund
- Green River National Wildlife Refuge
- Green River National Wildlife Refuge Conservation Partnership Areas
- Green River State Forest
- Existing Wetland Mitigation Sites
- Delineated Streams
- Open Water

- Delineated Wetlands
- Wetland Types**
- PEM = Palustrine Emergent  
PSS = Palustrine Scrub-Shrub  
PFO = Palustrine Forested
- Floodway
  - 100- Year Floodplain
  - Noise Impacts
  - Likely Noise Barrier

- Landfills
- Recognized Environmental Conditions Sites
- Petroleum Wells
- State Boundary Line







Environmental Features  
Central Alternative 1A/1B  
(Preferred)

Appendix A-3 – Sheet 20 of 22

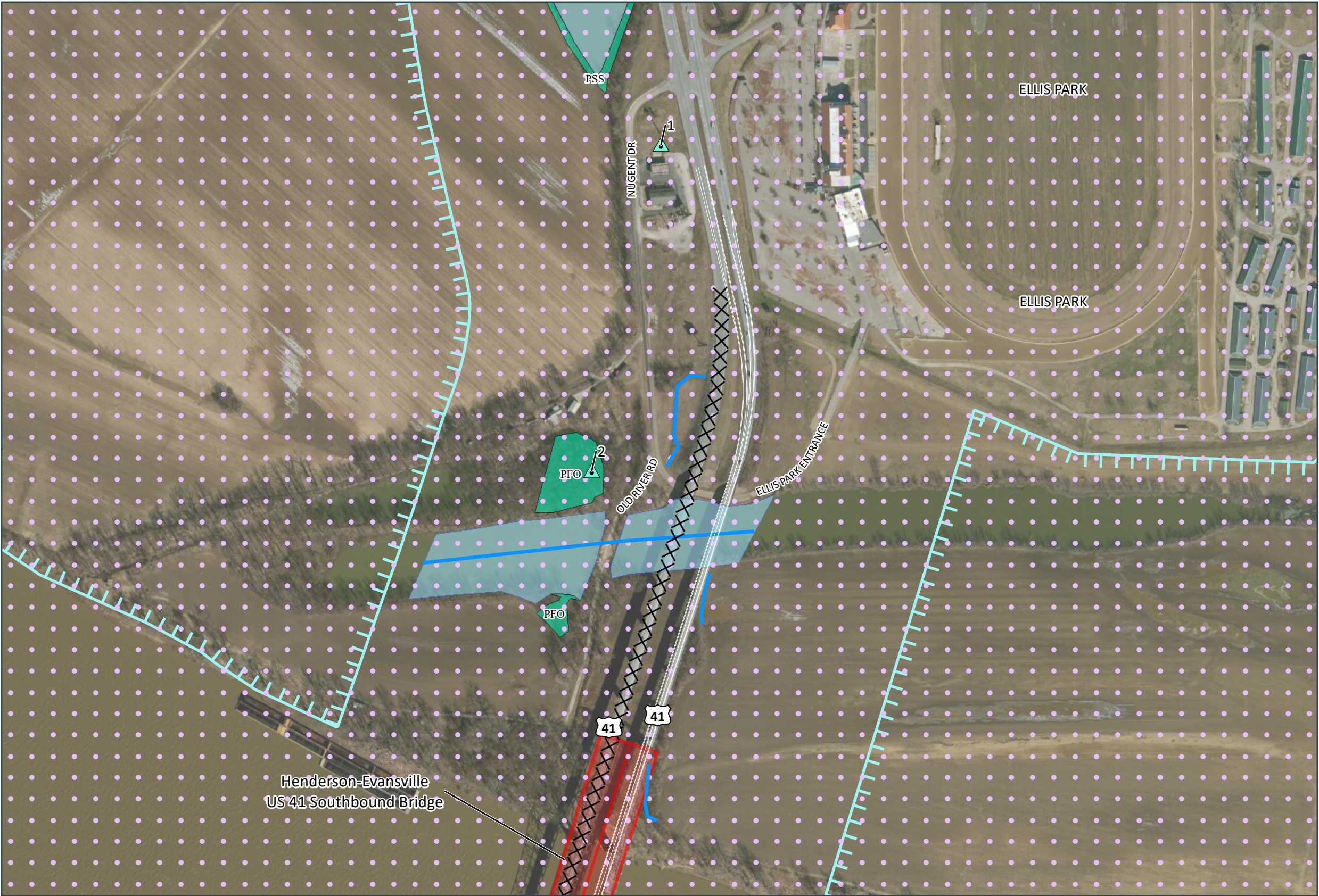
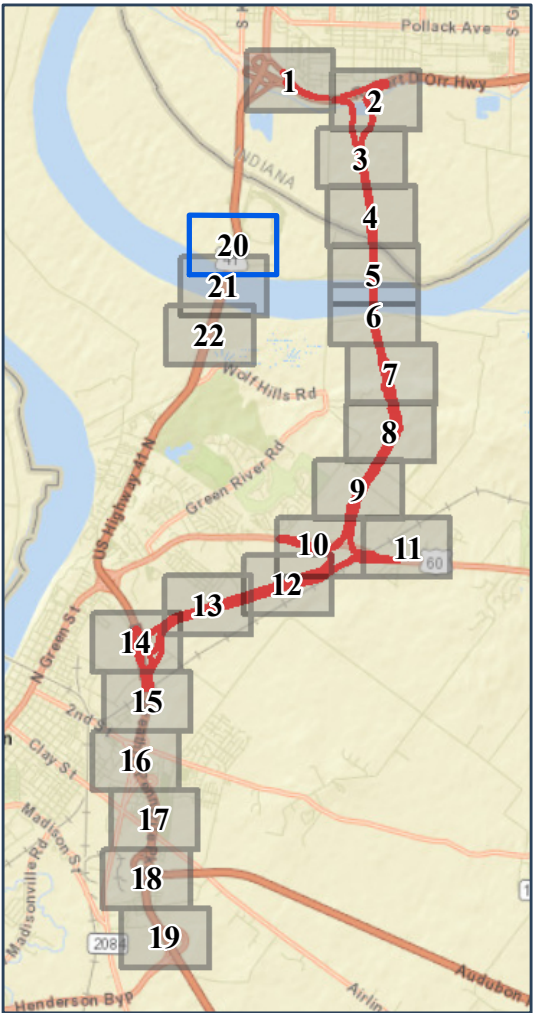


Final Environmental Impact Statement



0 400 800 Feet

1 Inch = 400 Feet



- Construction Limits
- Preliminary Right-of-Way
- Bridge Deck
- Planned Subdivisions
- Removed Roads
- Historic Properties
- Section 6(f) Property
- Recreational Section 4(f) Property

- Pedestrian/Bike Facilities**
- Planned**
- Shared-Use Path
  - On-Street Bike Facility
- Existing**
- Shared-Use Path
  - On-Street Bike Facility
  - Recreation Trails

- Relocations**
- Residential
  - Place of Worship
- Community Resources**
- Library
  - Place of Worship
  - School

- Wetland Reserve Program
- Imperiled Bat Conservation Fund
- Green River National Wildlife Refuge
- Green River National Wildlife Refuge Conservation Partnership Areas
- Green River State Forest
- Existing Wetland Mitigation Sites
- Delineated Streams
- Open Water

- Delineated Wetlands
- Wetland Types**
- PEM = Palustrine Emergent  
PSS = Palustrine Scrub-Shrub  
PFO = Palustrine Forested
- Floodway
  - 100- Year Floodplain
  - Noise Impacts
  - Likely Noise Barrier

- Landfills
- Recognized Environmental Conditions Sites
- Petroleum Wells
- State Boundary Line



Environmental Features  
Central Alternative 1A/1B  
(Preferred)

Appendix A-3 – Sheet 21 of 22

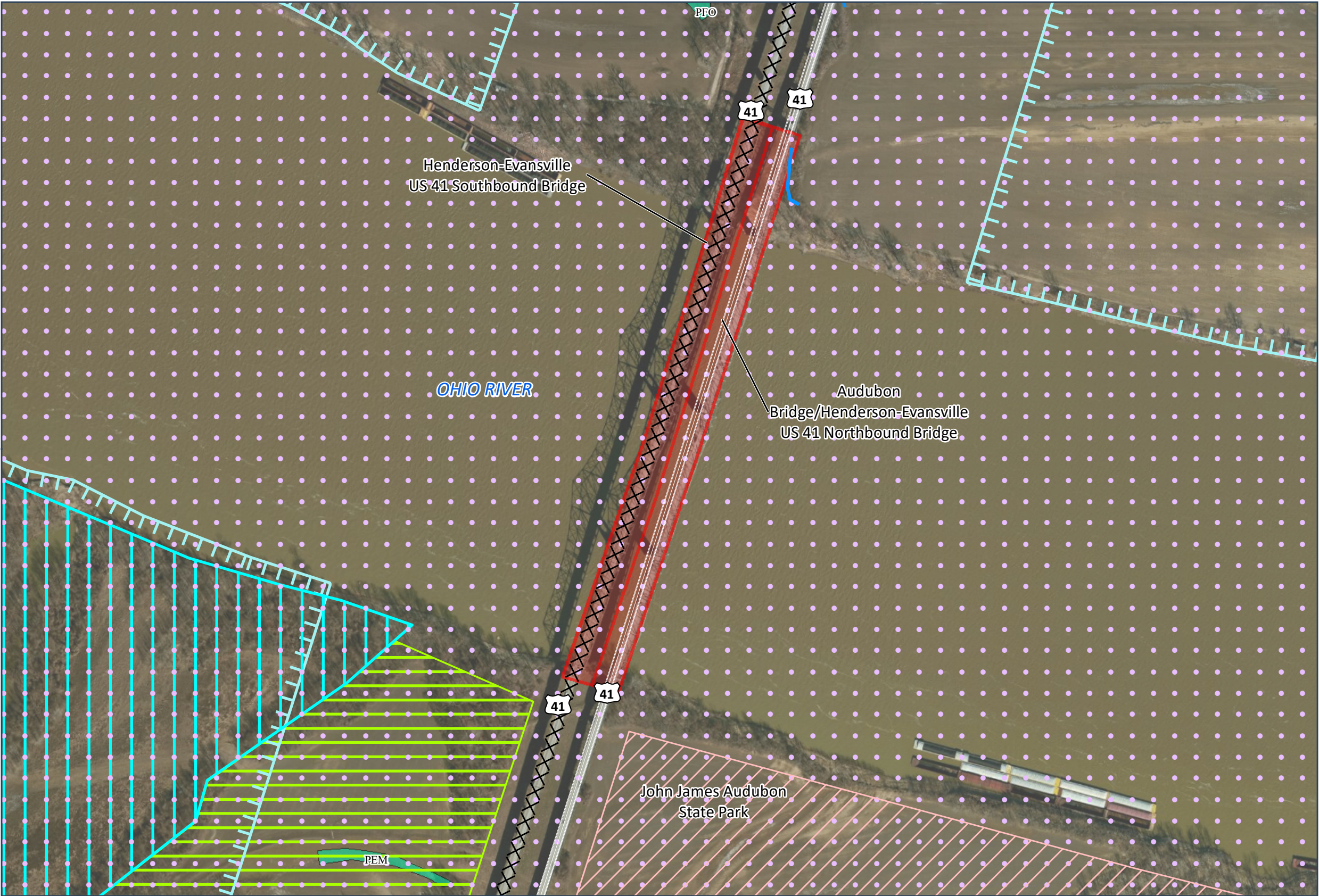
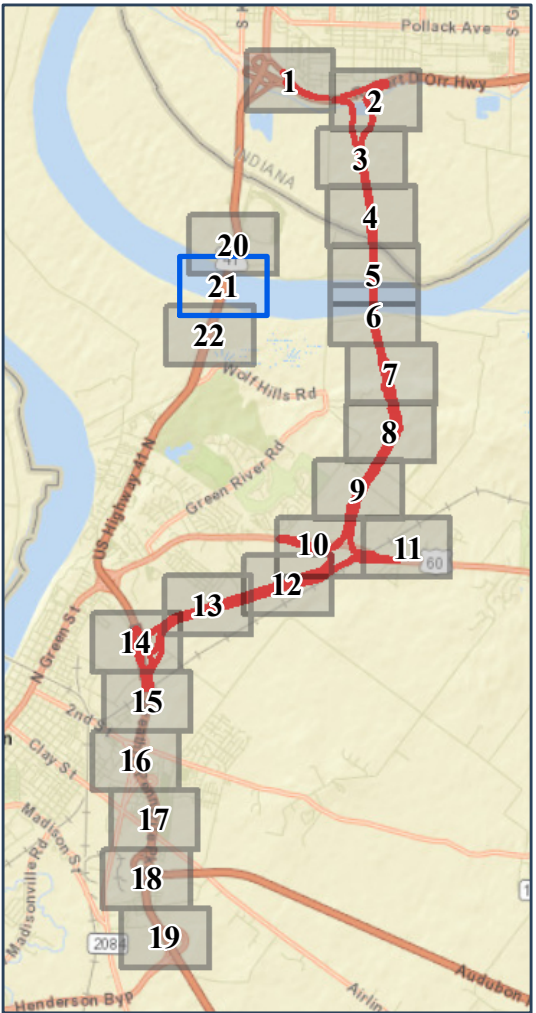


Final Environmental Impact Statement



0 400 800  
Feet

1 Inch = 400 Feet



- Construction Limits
- Preliminary Right-of-Way
- Bridge Deck
- Planned Subdivisions
- Removed Roads
- Historic Properties
- Section 6(f) Property
- Recreational Section 4(f) Property

- Pedestrian/Bike Facilities**
- Planned**
- Shared-Use Path
  - On-Street Bike Facility
- Existing**
- Shared-Use Path
  - On-Street Bike Facility
  - Recreation Trails

- Relocations**
- Residential
  - Place of Worship
- Community Resources**
- Library
  - Place of Worship
  - School

- Wetland Reserve Program
- Imperiled Bat Conservation Fund
- Green River National Wildlife Refuge
- Green River National Wildlife Refuge Conservation Partnership Areas
- Green River State Forest
- Existing Wetland Mitigation Sites
- Delineated Streams
- Open Water

- Delineated Wetlands
- Wetland Types**
- PEM = Palustrine Emergent  
PSS = Palustrine Scrub-Shrub  
PFO = Palustrine Forested
- Floodway
  - 100- Year Floodplain
  - Noise Impacts
  - Likely Noise Barrier

- Landfills
- Recognized Environmental Conditions Sites
- Petroleum Wells
- State Boundary Line



Environmental Features  
Central Alternative 1A/1B  
(Preferred)

Appendix A-3 – Sheet 22 of 22

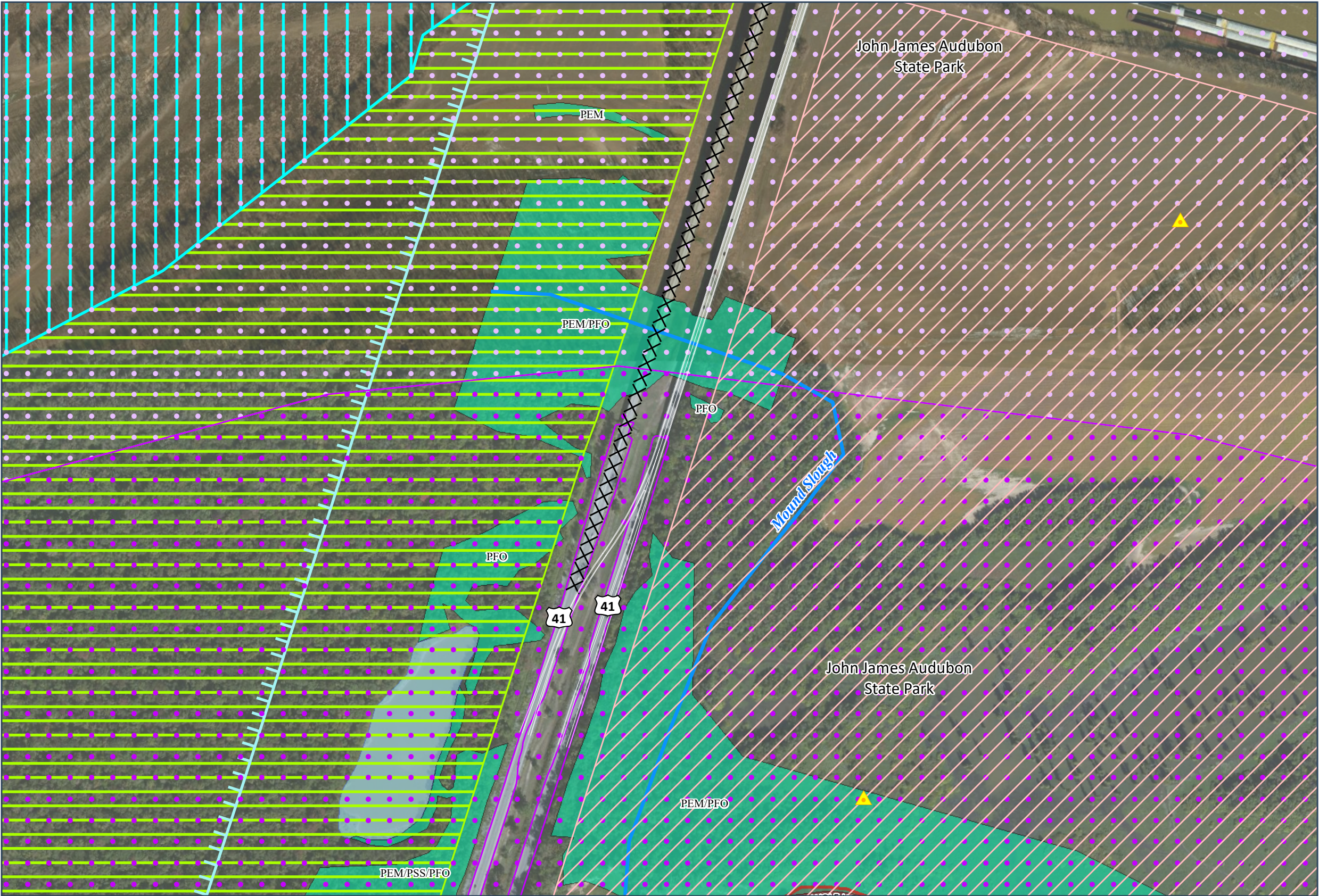
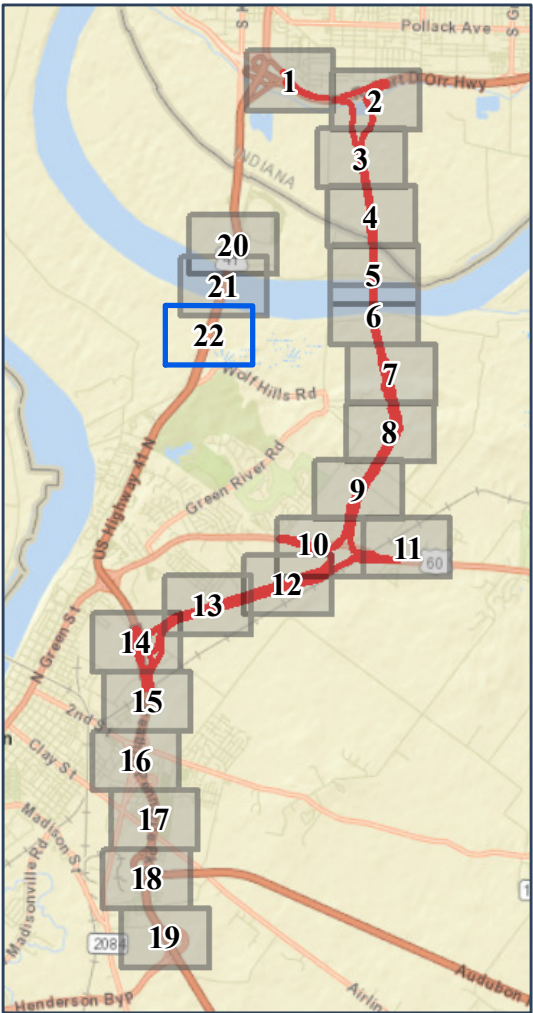


Final Environmental Impact Statement



0 400 800  
Feet

1 Inch = 400 Feet



- Construction Limits
- Preliminary Right-of-Way
- Bridge Deck
- Planned Subdivisions
- Removed Roads
- Historic Properties
- Section 6(f) Property
- Recreational Section 4(f) Property

- Pedestrian/Bike Facilities**
- Planned**
- Shared-Use Path
  - On-Street Bike Facility
- Existing**
- Shared-Use Path
  - On-Street Bike Facility
  - Recreation Trails

- Relocations**
- Residential
  - Place of Worship
- Community Resources**
- Library
  - Place of Worship
  - School

- Wetland Reserve Program
- Imperiled Bat Conservation Fund
- Green River National Wildlife Refuge
- Green River National Wildlife Refuge Conservation Partnership Areas
- Green River State Forest
- Existing Wetland Mitigation Sites
- Delineated Streams
- Open Water

- Delineated Wetlands
- Wetland Types**
- PEM = Palustrine Emergent  
PSS = Palustrine Scrub-Shrub  
PFO = Palustrine Forested
- Floodway
  - 100- Year Floodplain
  - Noise Impacts
  - Likely Noise Barrier

- Landfills
- Recognized Environmental Conditions Sites
- Petroleum Wells
- State Boundary Line