

APPENDIX A-4

Central Alternative 1B Modified (Selected) Environmental Features Maps

Environmental Features
Central Alternative 1B Modified
(Selected)

Appendix A-4 – Sheet 1 of 22

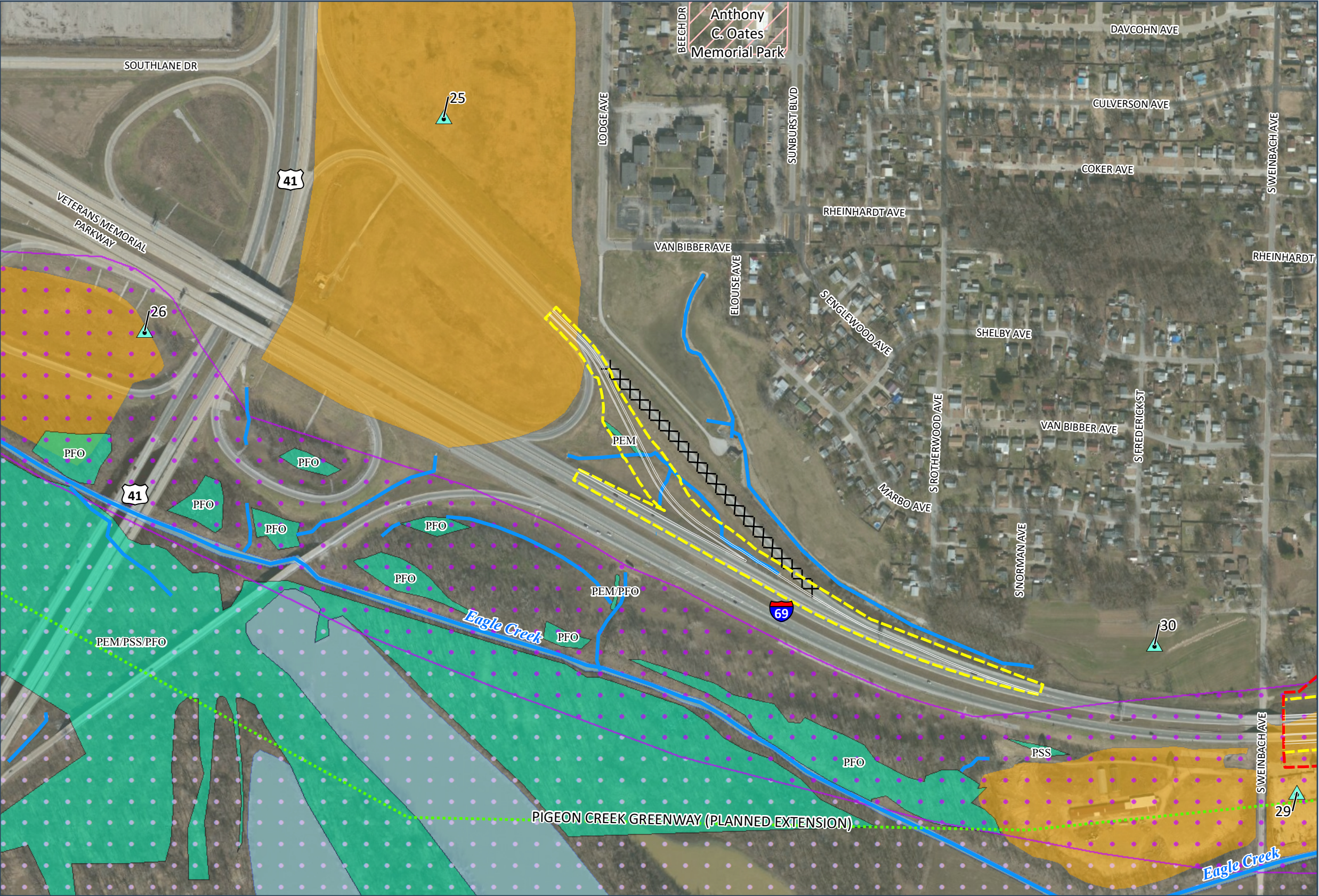
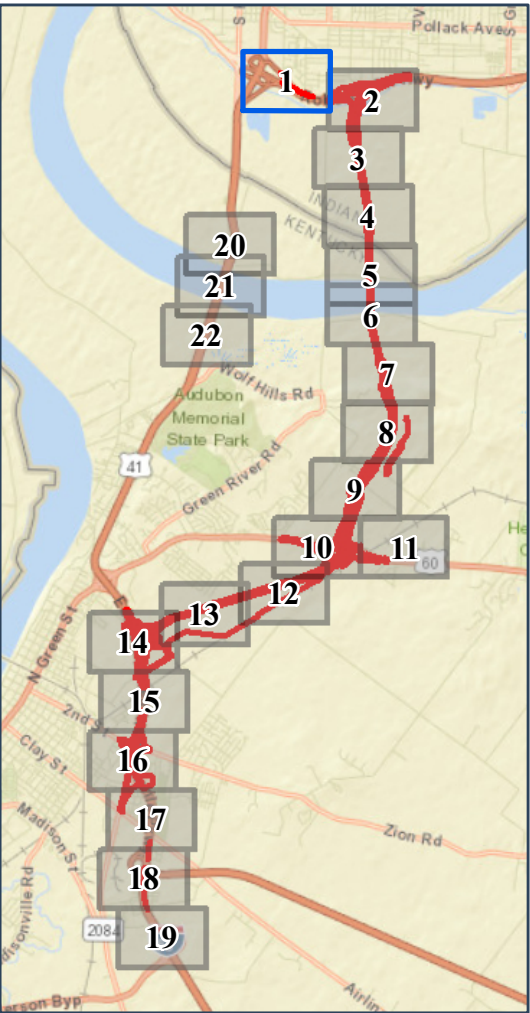


Final Environmental Impact Statement



0 400 800 Feet

1 Inch = 400 Feet



<ul style="list-style-type: none">Construction LimitsPreliminary Right-of-WayPreliminary Permanent EasementPreliminary Temporary EasementStormwater Detention BasinBridge DeckPlanned SubdivisionsRemoved Roads	<ul style="list-style-type: none">Historic PropertiesRecreational Section 4(f) PropertySection 6(f) PropertyGreen River State ForestWetland Reserve ProgramImperiled Bat Conservation FundGreen River National Wildlife RefugeGreen River National Wildlife Refuge Conservation Partnership Areas	<ul style="list-style-type: none">Existing Wetland Mitigation SitesPedestrian/Bike FacilitiesPlanned<ul style="list-style-type: none">Shared-Use PathOn-Street Bike FacilityExisting<ul style="list-style-type: none">Shared-Use PathOn-Street Bike FacilityRecreation Trails	<ul style="list-style-type: none">Noise ImpactsLikely Noise BarrierRelocationsResidentialPlace of WorshipCommunity ResourcesLibraryPlace of WorshipSchool	<ul style="list-style-type: none">Delineated StreamsOpen WaterFloodway100- Year FloodplainDelineated WetlandsWetland TypesPEM = Palustrine EmergentPSS = Palustrine Scrub-ShrubPFO = Palustrine Forested	<ul style="list-style-type: none">LandfillsState Boundary LineRecognized Environmental Conditions SitesPetroleum Wells
--	--	--	---	---	---

Environmental Features
Central Alternative 1B Modified
(Selected)

Appendix A-4 – Sheet 2 of 22

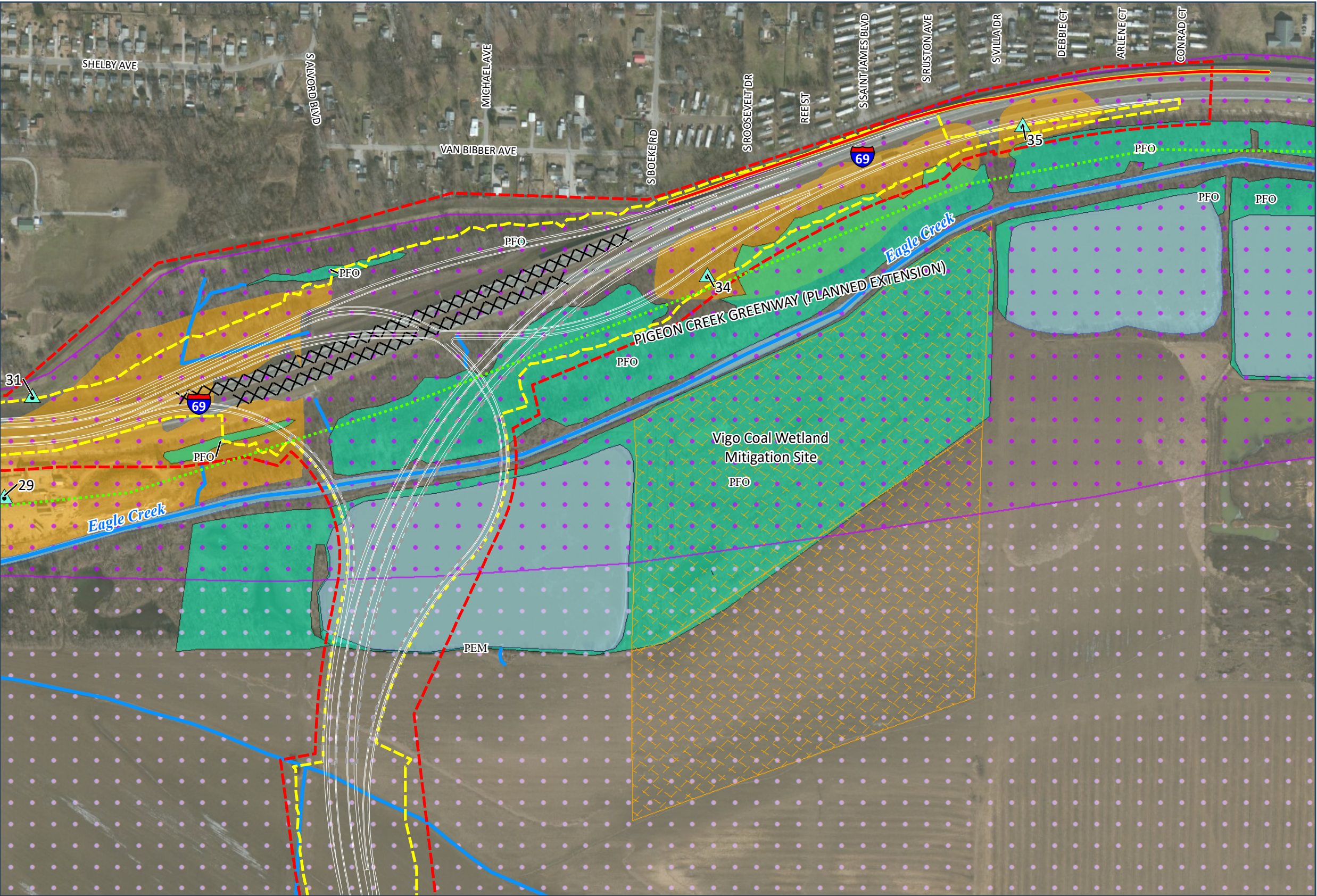
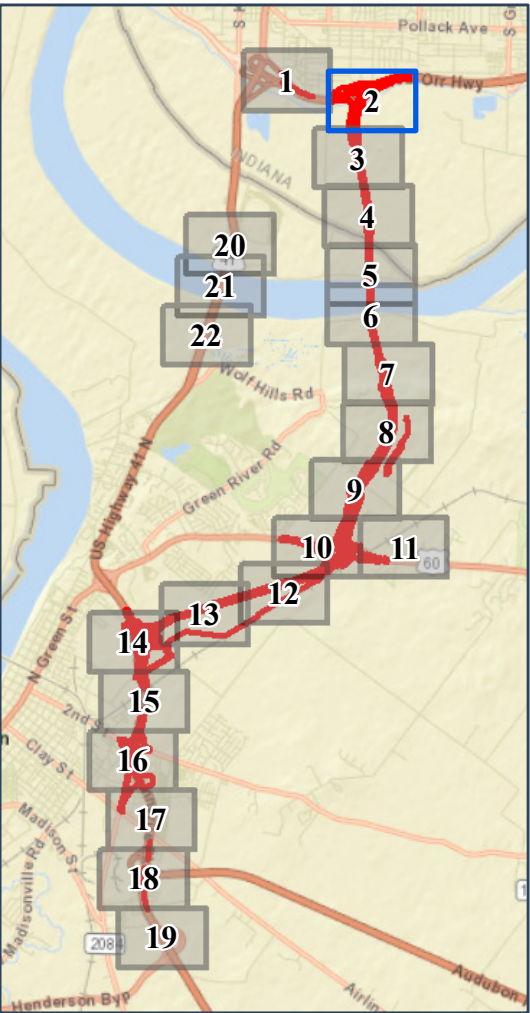


Final Environmental Impact Statement



0 400 800 Feet

1 Inch = 400 Feet



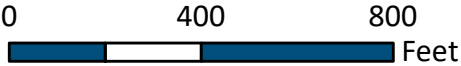
<ul style="list-style-type: none">Construction LimitsPreliminary Right-of-WayPreliminary Permanent EasementPreliminary Temporary EasementStormwater Detention BasinBridge DeckPlanned SubdivisionsRemoved Roads	<ul style="list-style-type: none">Historic PropertiesRecreational Section 4(f) PropertySection 6(f) PropertyGreen River State ForestWetland Reserve ProgramImperiled Bat Conservation FundGreen River National Wildlife RefugeGreen River National Wildlife Refuge Conservation Partnership Areas	<ul style="list-style-type: none">Existing Wetland Mitigation SitesPedestrian/Bike FacilitiesPlanned<ul style="list-style-type: none">Shared-Use PathOn-Street Bike FacilityExisting<ul style="list-style-type: none">Shared-Use PathOn-Street Bike FacilityRecreation Trails	<ul style="list-style-type: none">Noise ImpactsLikely Noise BarrierRelocationsResidentialPlace of WorshipCommunity ResourcesLibraryPlace of WorshipSchool	<ul style="list-style-type: none">Delineated StreamsOpen WaterFloodway100- Year FloodplainDelineated WetlandsWetland TypesPEM = Palustrine EmergentPSS = Palustrine Scrub-ShrubPFO = Palustrine Forested	<ul style="list-style-type: none">LandfillsState Boundary LineRecognized Environmental Conditions SitesPetroleum Wells
--	--	--	---	---	---

Environmental Features
Central Alternative 1B Modified
(Selected)

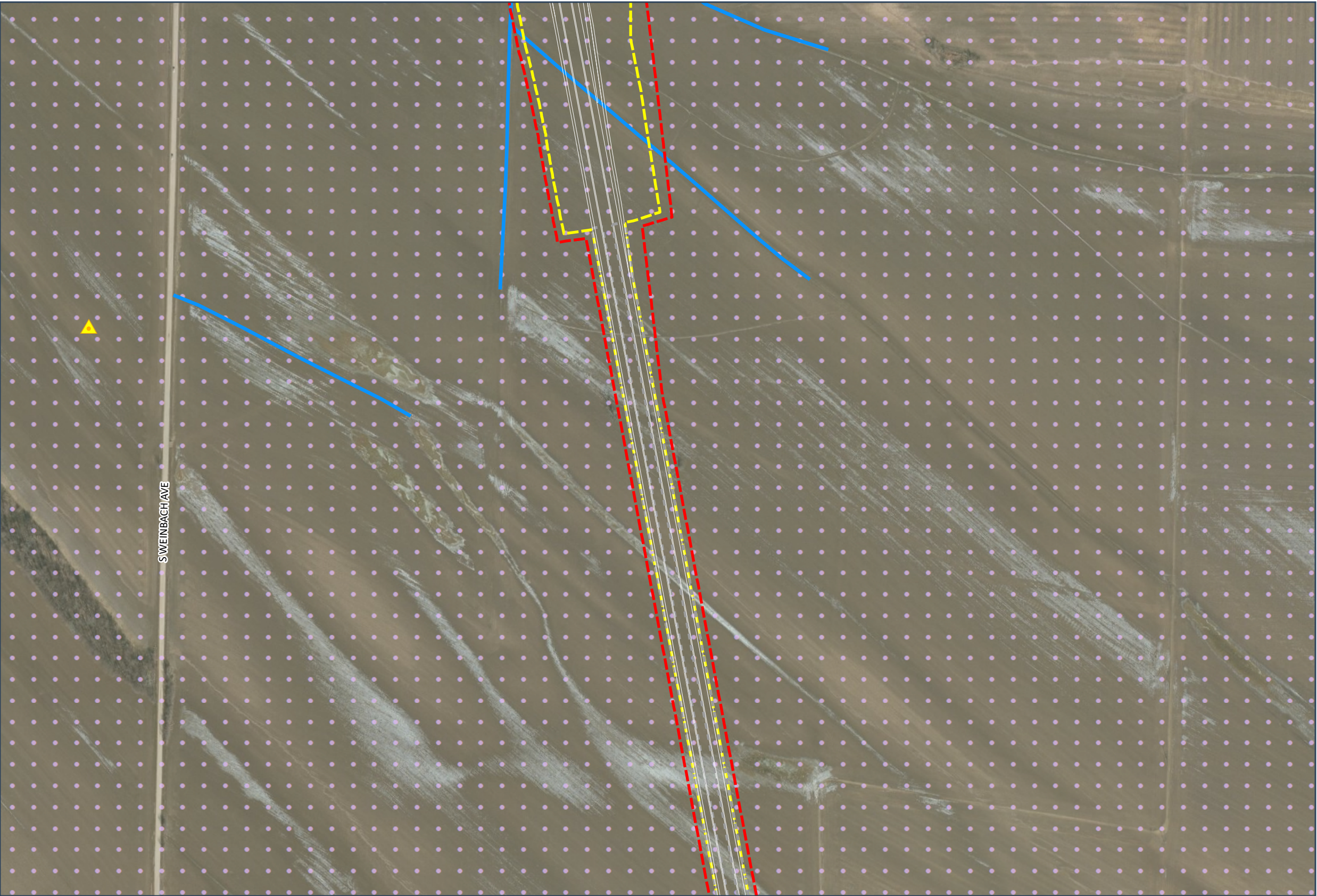
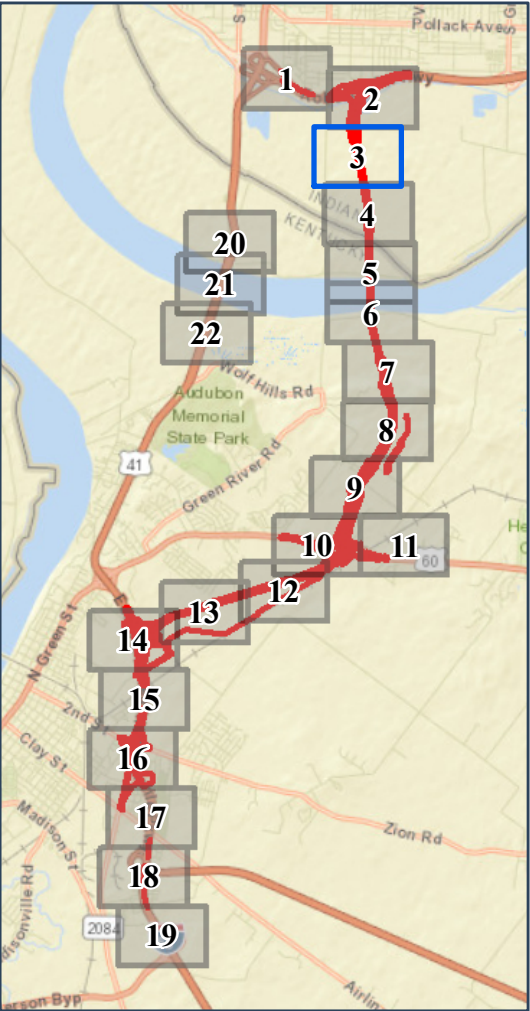
Appendix A-4 – Sheet 3 of 22



Final Environmental Impact Statement



1 Inch = 400 Feet



<ul style="list-style-type: none">Construction LimitsPreliminary Right-of-WayPreliminary Permanent EasementPreliminary Temporary EasementStormwater Detention BasinBridge DeckPlanned SubdivisionsRemoved Roads	<ul style="list-style-type: none">Historic PropertiesRecreational Section 4(f) PropertySection 6(f) PropertyGreen River State ForestWetland Reserve ProgramImperiled Bat Conservation FundGreen River National Wildlife RefugeGreen River National Wildlife Refuge Conservation Partnership Areas	<ul style="list-style-type: none">Existing Wetland Mitigation SitesPedestrian/Bike FacilitiesPlanned<ul style="list-style-type: none">Shared-Use PathOn-Street Bike FacilityExisting<ul style="list-style-type: none">Shared-Use PathOn-Street Bike FacilityRecreation Trails	<ul style="list-style-type: none">Noise ImpactsLikely Noise BarrierRelocationsResidentialPlace of WorshipCommunity ResourcesLibraryPlace of WorshipSchool	<ul style="list-style-type: none">Delineated StreamsOpen WaterFloodway100- Year FloodplainDelineated WetlandsWetland TypesPEM = Palustrine EmergentPSS = Palustrine Scrub-ShrubPFO = Palustrine Forested	<ul style="list-style-type: none">LandfillsState Boundary LineRecognized Environmental Conditions SitesPetroleum Wells
--	--	--	---	---	---

Environmental Features
Central Alternative 1B Modified
(Selected)

Appendix A-4 – Sheet 4 of 22

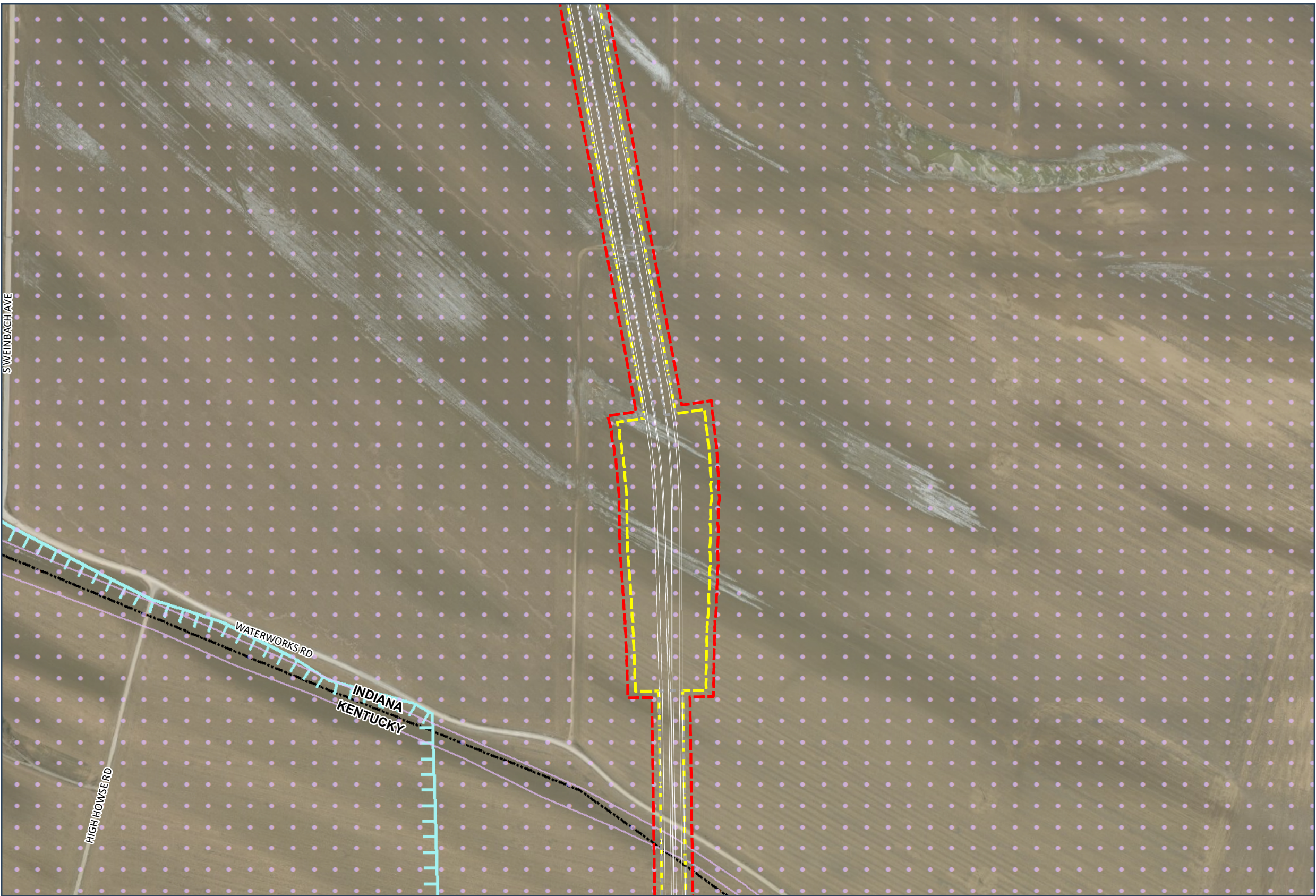
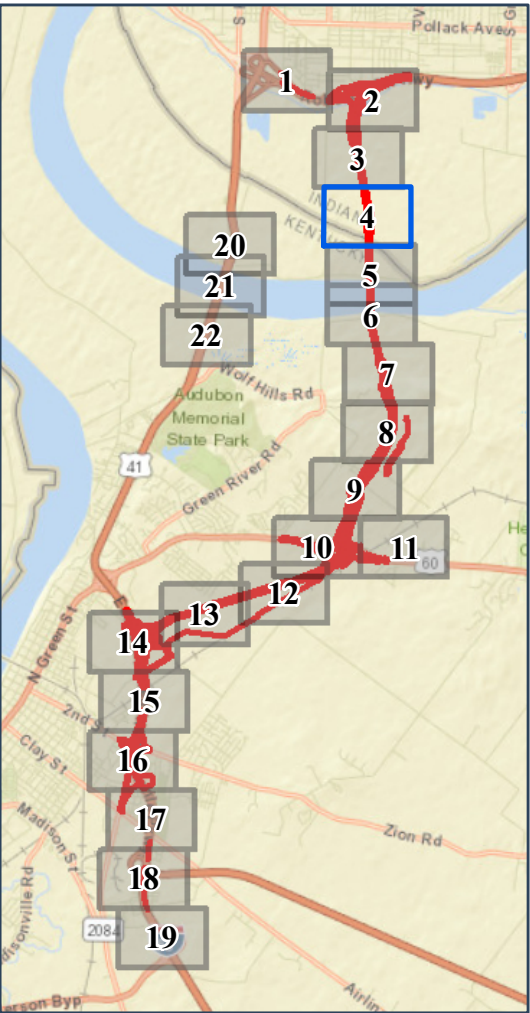


Final Environmental Impact Statement



0 400 800 Feet

1 Inch = 400 Feet



<ul style="list-style-type: none">Construction LimitsPreliminary Right-of-WayPreliminary Permanent EasementPreliminary Temporary EasementStormwater Detention BasinBridge DeckPlanned SubdivisionsRemoved Roads	<ul style="list-style-type: none">Historic PropertiesRecreational Section 4(f) PropertySection 6(f) PropertyGreen River State ForestWetland Reserve ProgramImperiled Bat Conservation FundGreen River National Wildlife RefugeGreen River National Wildlife Refuge Conservation Partnership Areas	<ul style="list-style-type: none">Existing Wetland Mitigation SitesPedestrian/Bike FacilitiesPlanned<ul style="list-style-type: none">Shared-Use PathOn-Street Bike FacilityExisting<ul style="list-style-type: none">Shared-Use PathOn-Street Bike FacilityRecreation Trails	<ul style="list-style-type: none">Noise ImpactsLikely Noise BarrierRelocationsResidentialPlace of WorshipCommunity ResourcesLibraryPlace of WorshipSchool	<ul style="list-style-type: none">Delineated StreamsOpen WaterFloodway100- Year FloodplainDelineated WetlandsWetland TypesPEM = Palustrine EmergentPSS = Palustrine Scrub-ShrubPFO = Palustrine Forested	<ul style="list-style-type: none">LandfillsState Boundary LineRecognized Environmental Conditions SitesPetroleum Wells
--	--	--	---	---	---

Environmental Features
Central Alternative 1B Modified
(Selected)

Appendix A-4 – Sheet 5 of 22

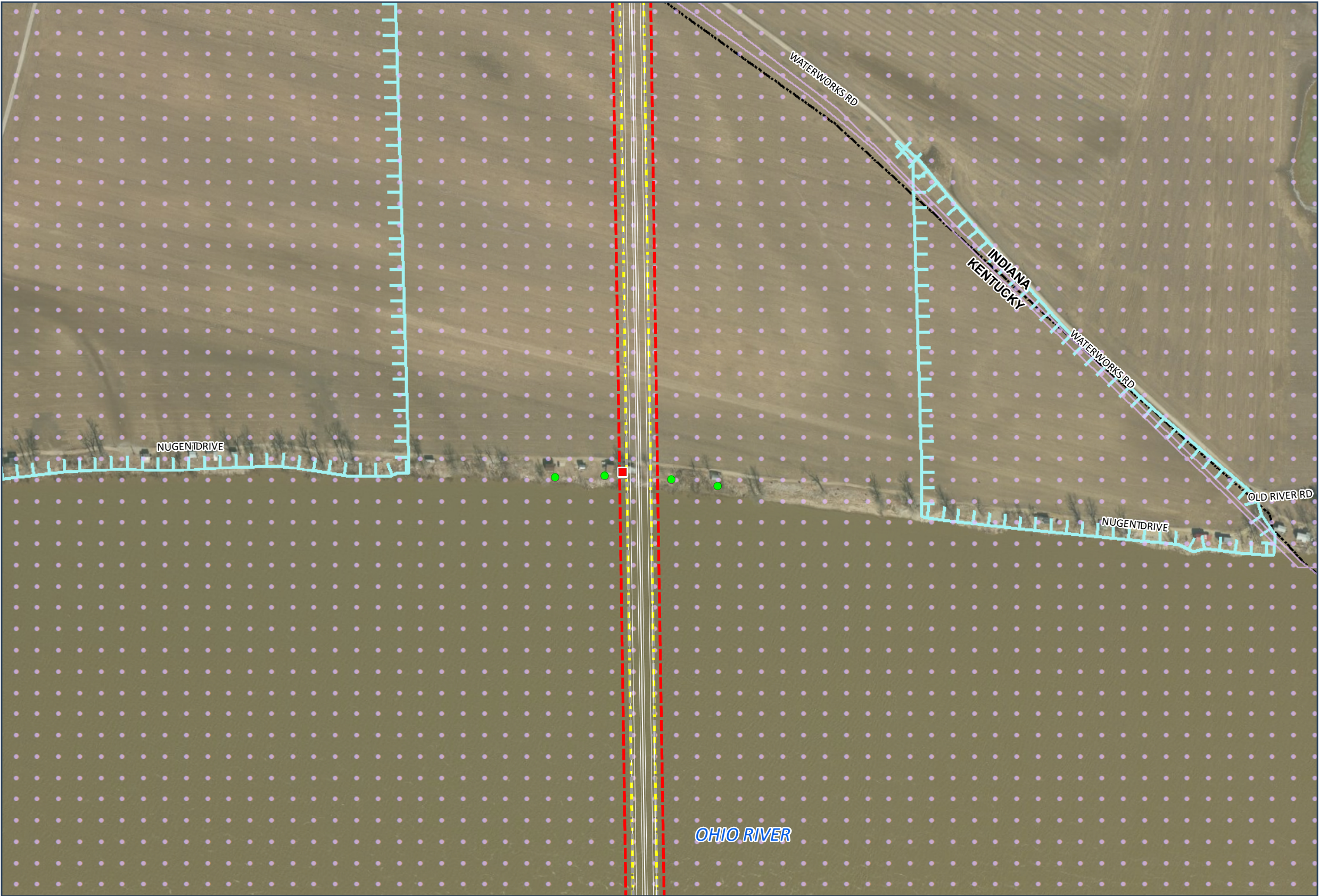
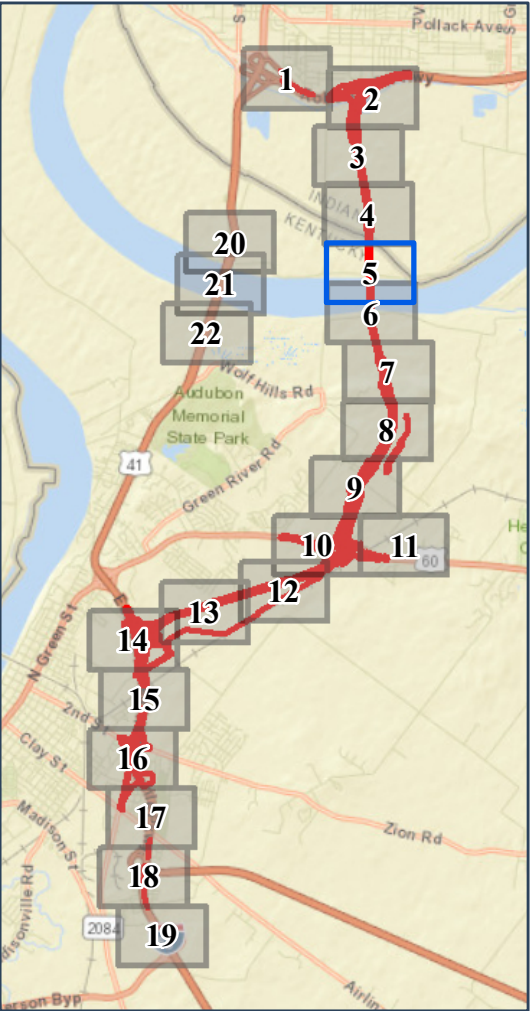


Final Environmental Impact Statement



0 400 800 Feet

1 Inch = 400 Feet



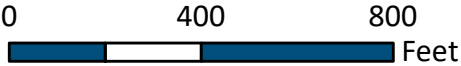
<ul style="list-style-type: none">Construction LimitsPreliminary Right-of-WayPreliminary Permanent EasementPreliminary Temporary EasementStormwater Detention BasinBridge DeckPlanned SubdivisionsRemoved Roads	<ul style="list-style-type: none">Historic PropertiesRecreational Section 4(f) PropertySection 6(f) PropertyGreen River State ForestWetland Reserve ProgramImperiled Bat Conservation FundGreen River National Wildlife RefugeGreen River National Wildlife Refuge Conservation Partnership Areas	<ul style="list-style-type: none">Existing Wetland Mitigation SitesPedestrian/Bike FacilitiesPlanned<ul style="list-style-type: none">Shared-Use PathOn-Street Bike FacilityExisting<ul style="list-style-type: none">Shared-Use PathOn-Street Bike FacilityRecreation Trails	<ul style="list-style-type: none">Noise ImpactsLikely Noise BarrierRelocationsResidentialPlace of WorshipCommunity ResourcesLibraryPlace of WorshipSchool	<ul style="list-style-type: none">Delineated StreamsOpen WaterFloodway100- Year FloodplainDelineated WetlandsWetland TypesPEM = Palustrine EmergentPSS = Palustrine Scrub-ShrubPFO = Palustrine Forested	<ul style="list-style-type: none">LandfillsState Boundary LineRecognized Environmental Conditions SitesPetroleum Wells
--	--	--	---	---	---

Environmental Features
Central Alternative 1B Modified
(Selected)

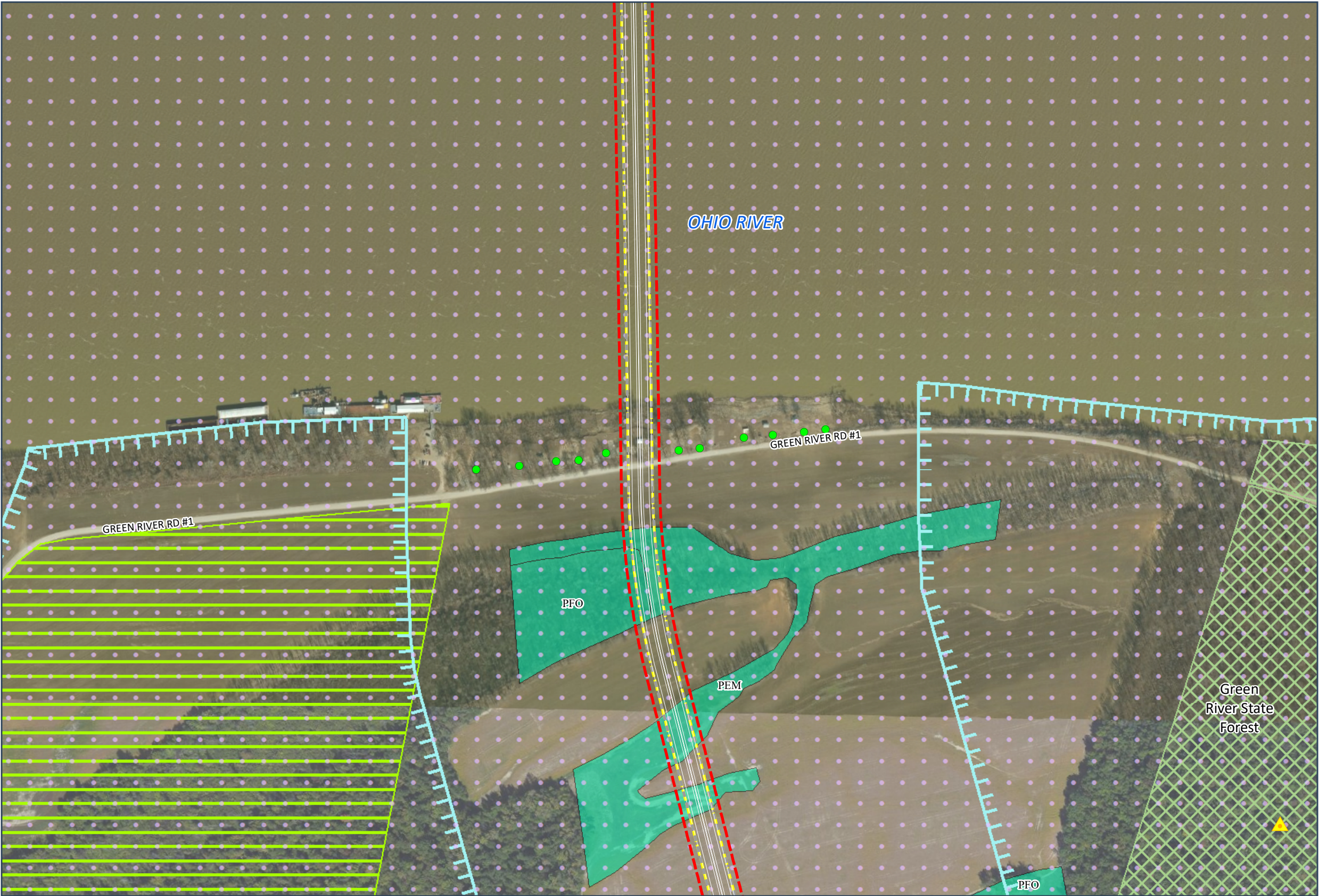
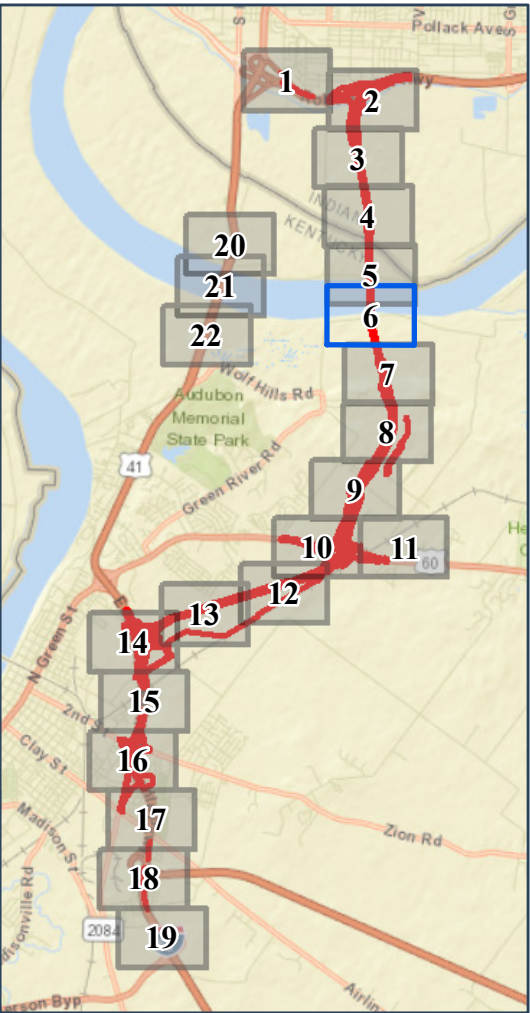
Appendix A-4 – Sheet 6 of 22



Final Environmental Impact Statement



1 Inch = 400 Feet



<ul style="list-style-type: none">Construction LimitsPreliminary Right-of-WayPreliminary Permanent EasementPreliminary Temporary EasementStormwater Detention BasinBridge DeckPlanned SubdivisionsRemoved Roads	<ul style="list-style-type: none">Historic PropertiesRecreational Section 4(f) PropertySection 6(f) PropertyGreen River State ForestWetland Reserve ProgramImperiled Bat Conservation FundGreen River National Wildlife RefugeGreen River National Wildlife Refuge Conservation Partnership Areas	<ul style="list-style-type: none">Existing Wetland Mitigation SitesPedestrian/Bike FacilitiesShared-Use PathOn-Street Bike FacilityExistingShared-Use PathOn-Street Bike FacilityRecreation Trails	<ul style="list-style-type: none">Noise ImpactsLikely Noise BarrierRelocationsResidentialPlace of WorshipCommunity ResourcesLibraryPlace of WorshipSchool	<ul style="list-style-type: none">Delineated StreamsOpen WaterFloodway100- Year FloodplainDelineated WetlandsWetland TypesPEM = Palustrine EmergentPSS = Palustrine Scrub-ShrubPFO = Palustrine Forested	<ul style="list-style-type: none">LandfillsState Boundary LineRecognized Environmental Conditions SitesPetroleum Wells
--	--	---	---	---	---

Environmental Features
Central Alternative 1B Modified
(Selected)

Appendix A-4 – Sheet 7 of 22

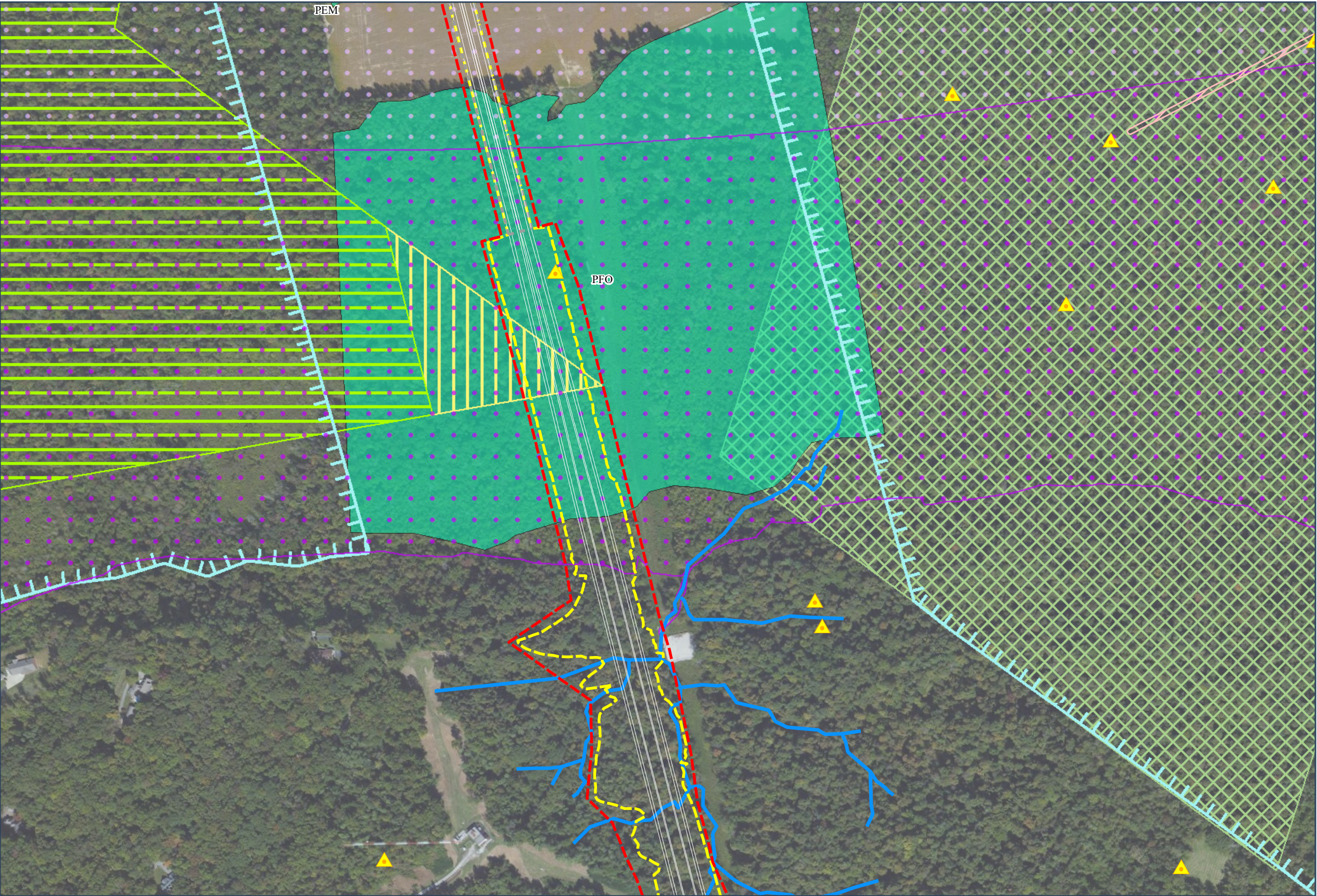
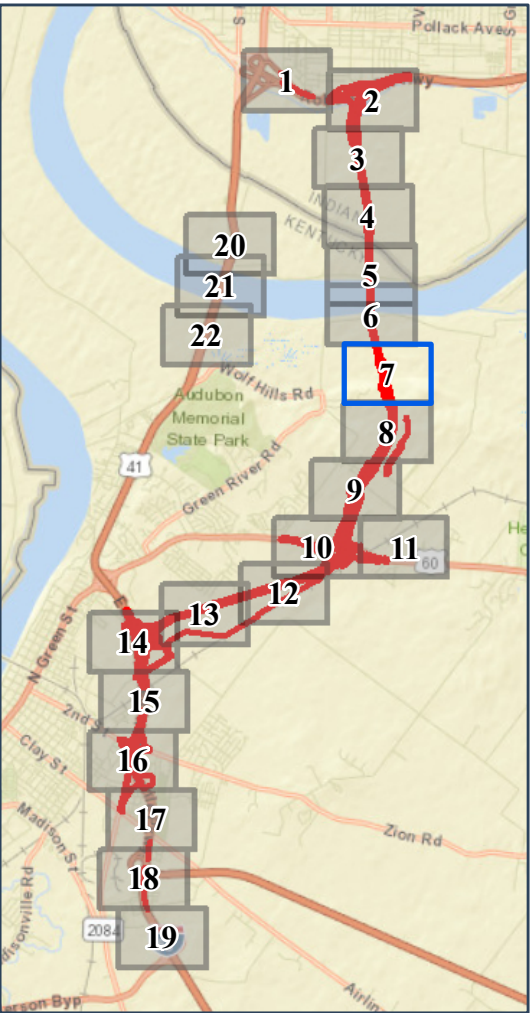


Final Environmental Impact Statement



0 400 800
Feet

1 Inch = 400 Feet



- Construction Limits
- Preliminary Right-of-Way
- Preliminary Permanent Easement
- Preliminary Temporary Easement
- Stormwater Detention Basin
- Bridge Deck
- Planned Subdivisions
- Removed Roads

- Historic Properties
- Recreational Section 4(f) Property
- Section 6(f) Property
- Green River State Forest
- Wetland Reserve Program
- Imperiled Bat Conservation Fund
- Green River National Wildlife Refuge
- Green River National Wildlife Refuge Conservation Partnership Areas

- Existing Wetland Mitigation Sites
- Pedestrian/Bike Facilities**
- Planned
- Shared-Use Path
- On-Street Bike Facility
- Existing
- Shared-Use Path
- On-Street Bike Facility
- Recreation Trails

- Noise Impacts
- Likely Noise Barrier
- Relocations**
- Residential
- Place of Worship
- Community Resources**
- Library
- Place of Worship
- School

- Delineated Streams
- Open Water
- Floodway
- 100- Year Floodplain
- Delineated Wetlands
- Wetland Types**
- PEM = Palustrine Emergent
- PSS = Palustrine Scrub-Shrub
- PFO = Palustrine Forested

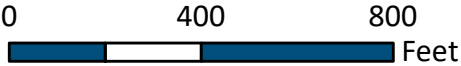
- Landfills
- State Boundary Line
- Recognized Environmental Conditions Sites
- Petroleum Wells

Environmental Features
Central Alternative 1B Modified
(Selected)

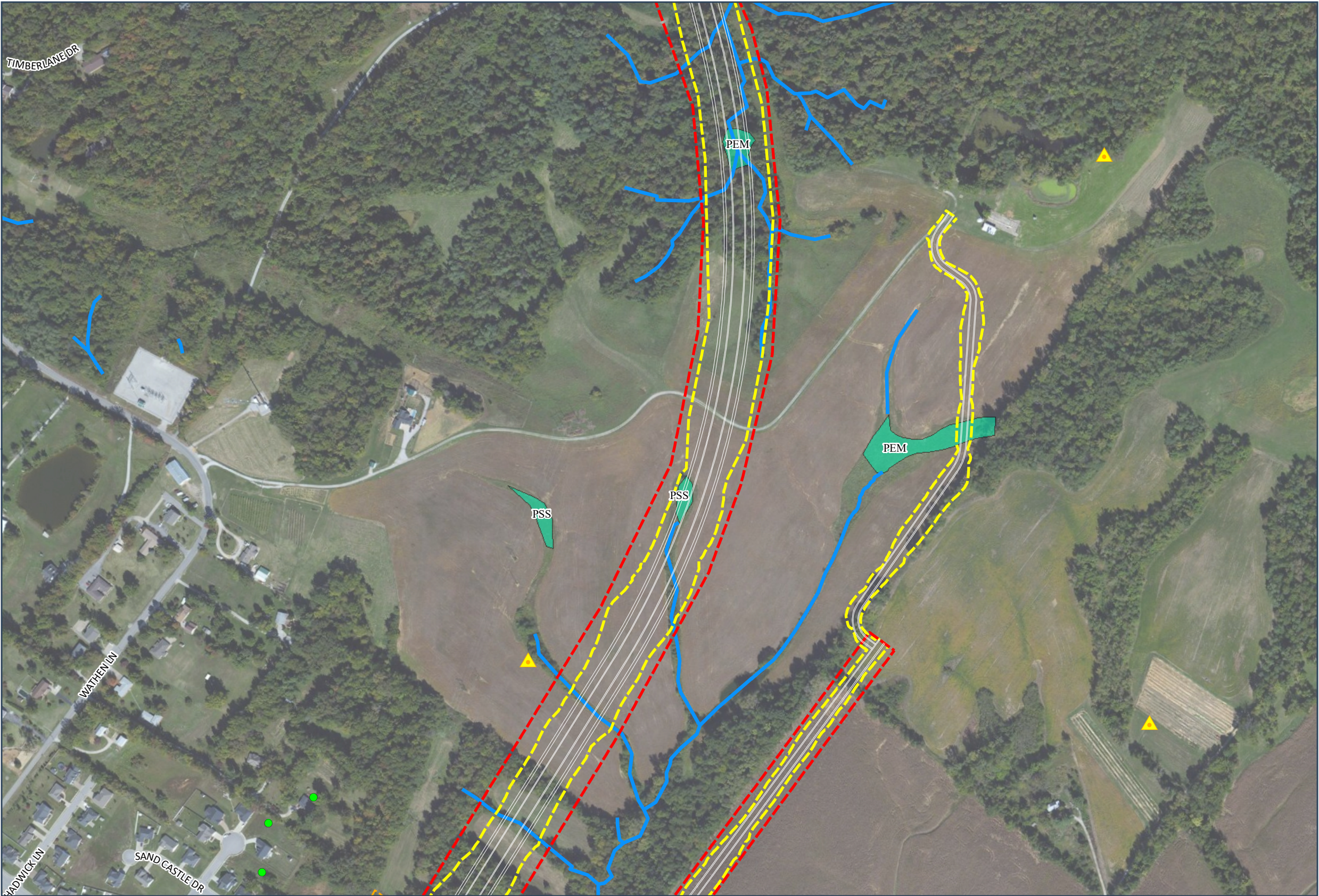
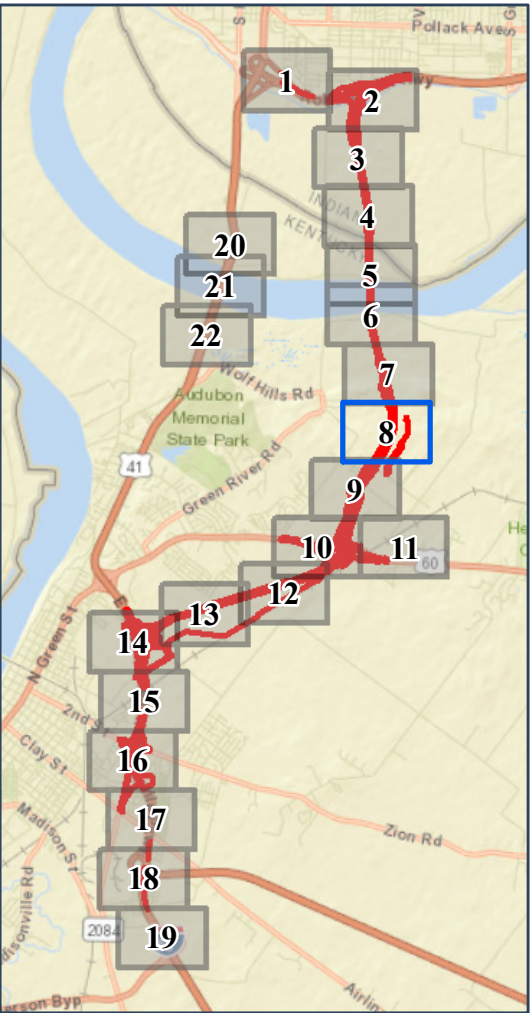
Appendix A-4 – Sheet 8 of 22



Final Environmental Impact Statement



1 Inch = 400 Feet



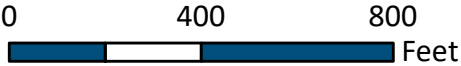
<ul style="list-style-type: none">Construction LimitsPreliminary Right-of-WayPreliminary Permanent EasementPreliminary Temporary EasementStormwater Detention BasinBridge DeckPlanned SubdivisionsRemoved Roads	<ul style="list-style-type: none">Historic PropertiesRecreational Section 4(f) PropertySection 6(f) PropertyGreen River State ForestWetland Reserve ProgramImperiled Bat Conservation FundGreen River National Wildlife RefugeGreen River National Wildlife Refuge Conservation Partnership Areas	<ul style="list-style-type: none">Existing Wetland Mitigation SitesPedestrian/Bike FacilitiesPlanned<ul style="list-style-type: none">Shared-Use PathOn-Street Bike FacilityExisting<ul style="list-style-type: none">Shared-Use PathOn-Street Bike FacilityRecreation Trails	<ul style="list-style-type: none">Noise ImpactsLikely Noise BarrierRelocationsResidentialPlace of WorshipCommunity ResourcesLibraryPlace of WorshipSchool	<ul style="list-style-type: none">Delineated StreamsOpen WaterFloodway100- Year FloodplainDelineated WetlandsWetland TypesPEM = Palustrine EmergentPSS = Palustrine Scrub-ShrubPFO = Palustrine Forested	<ul style="list-style-type: none">LandfillsState Boundary LineRecognized Environmental Conditions SitesPetroleum Wells
--	--	--	---	---	---

Environmental Features
Central Alternative 1B Modified
(Selected)

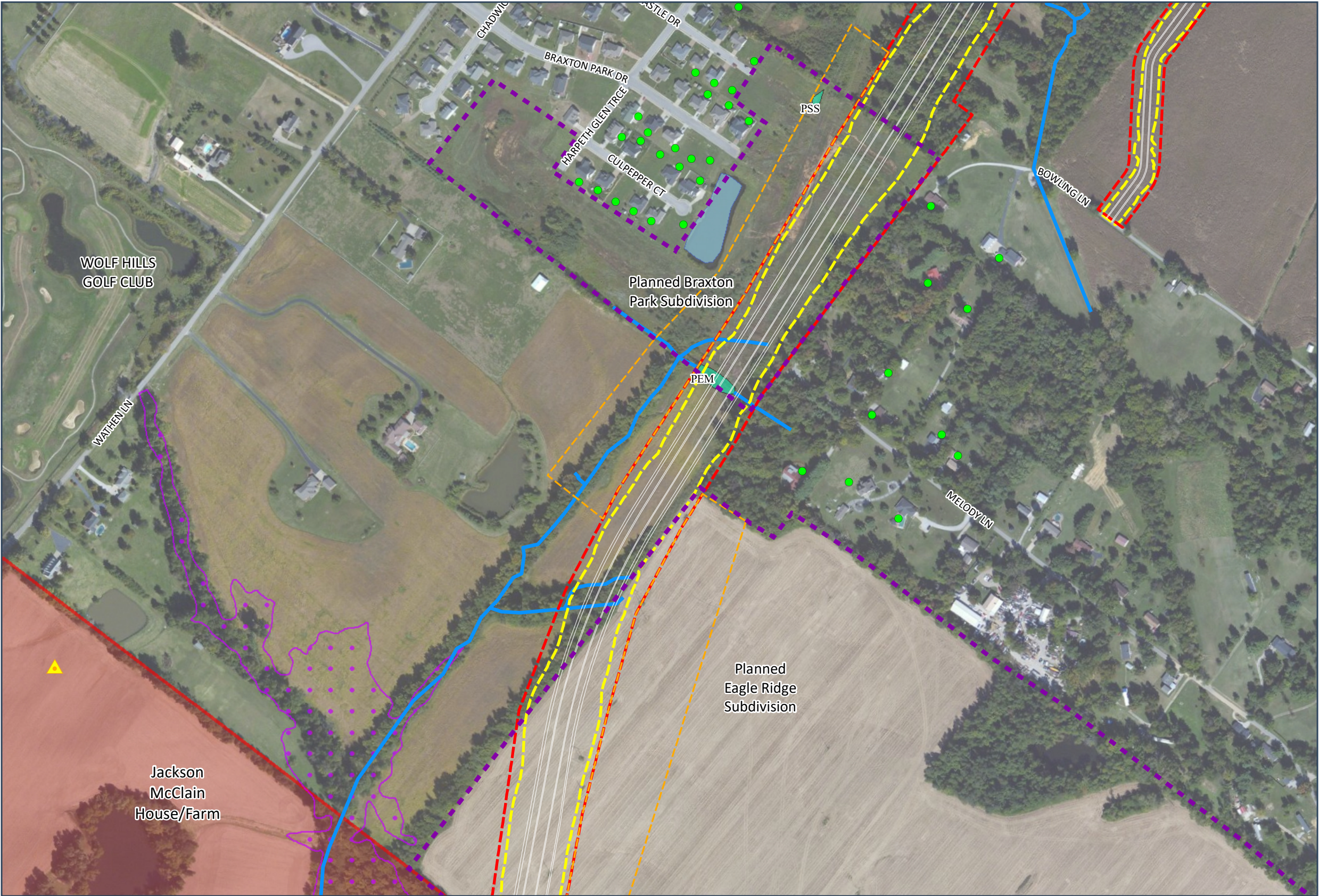
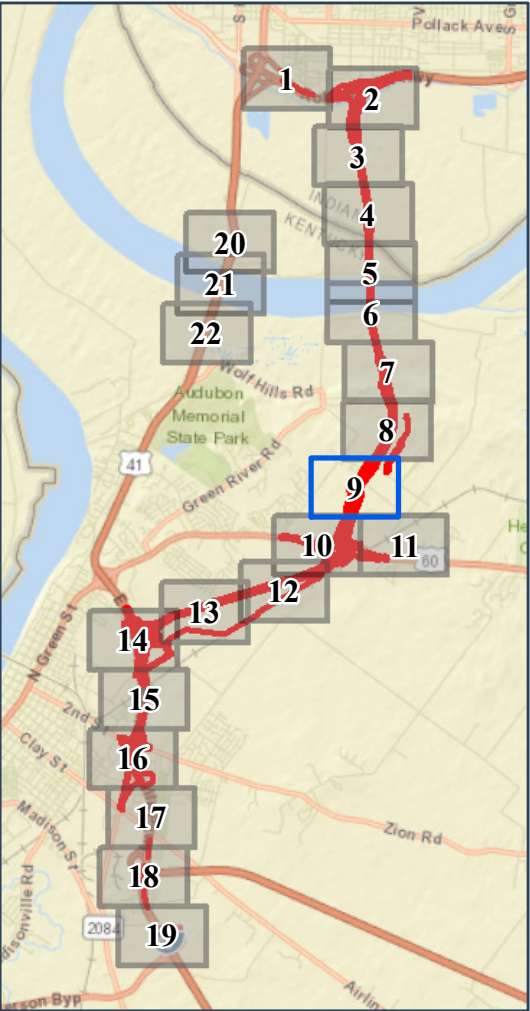
Appendix A-4 – Sheet 9 of 22



Final Environmental Impact Statement



1 Inch = 400 Feet



<ul style="list-style-type: none">Construction LimitsPreliminary Right-of-WayPreliminary Permanent EasementPreliminary Temporary EasementStormwater Detention BasinBridge DeckPlanned SubdivisionsRemoved Roads	<ul style="list-style-type: none">Historic PropertiesRecreational Section 4(f) PropertySection 6(f) PropertyGreen River State ForestWetland Reserve ProgramImperiled Bat Conservation FundGreen River National Wildlife RefugeGreen River National Wildlife Refuge Conservation Partnership Areas	<ul style="list-style-type: none">Existing Wetland Mitigation SitesPedestrian/Bike FacilitiesPlanned<ul style="list-style-type: none">Shared-Use PathOn-Street Bike FacilityExisting<ul style="list-style-type: none">Shared-Use PathOn-Street Bike FacilityRecreation Trails	<ul style="list-style-type: none">Noise ImpactsLikely Noise BarrierRelocationsResidentialPlace of WorshipCommunity ResourcesLibraryPlace of WorshipSchool	<ul style="list-style-type: none">Delineated StreamsOpen WaterFloodway100- Year FloodplainDelineated WetlandsWetland TypesPEM = Palustrine EmergentPSS = Palustrine Scrub-ShrubPFO = Palustrine Forested	<ul style="list-style-type: none">LandfillsState Boundary LineRecognized Environmental Conditions SitesPetroleum Wells
--	--	--	---	---	---

Environmental Features
Central Alternative 1B Modified
(Selected)

Appendix A-4 – Sheet 10 of 22

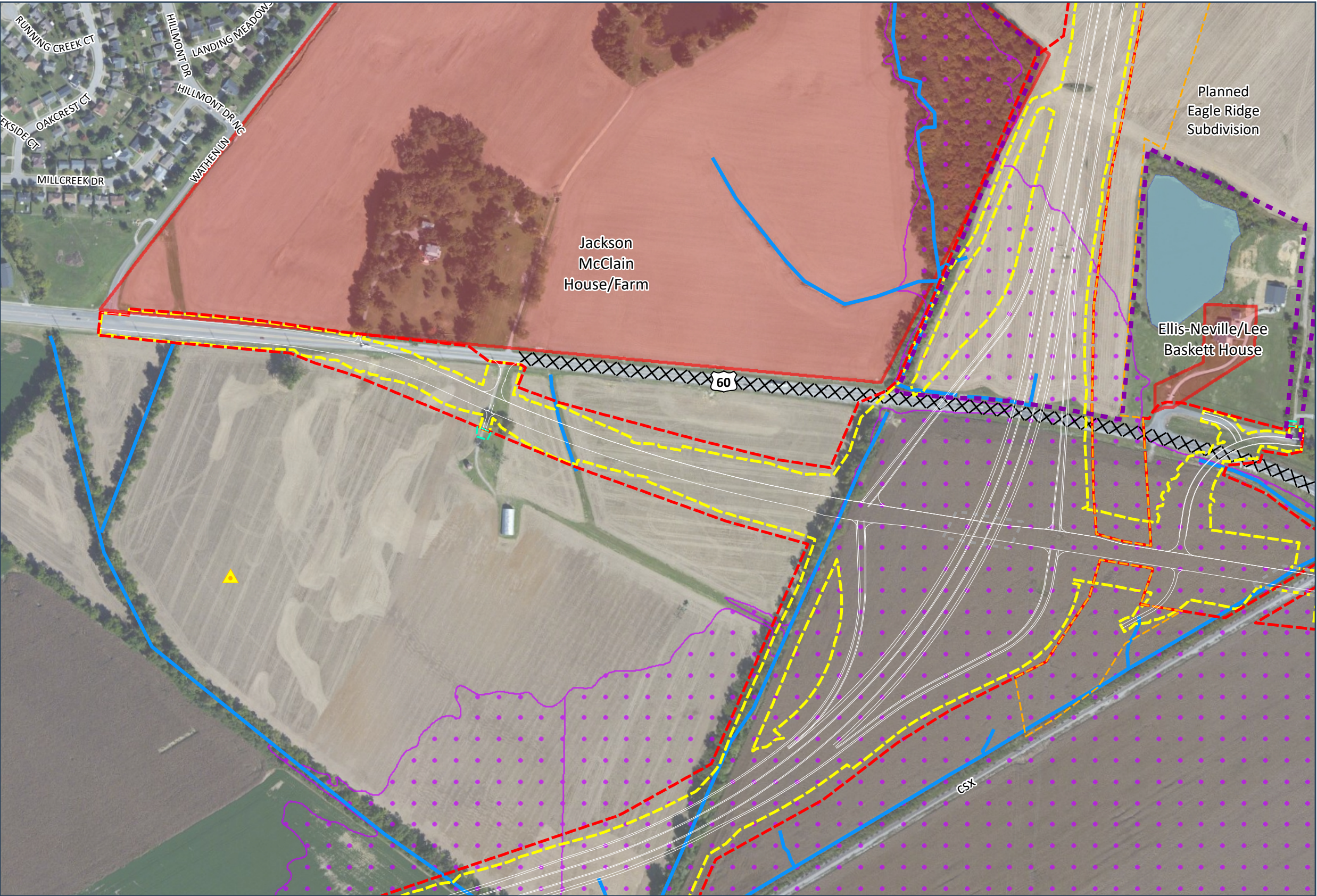
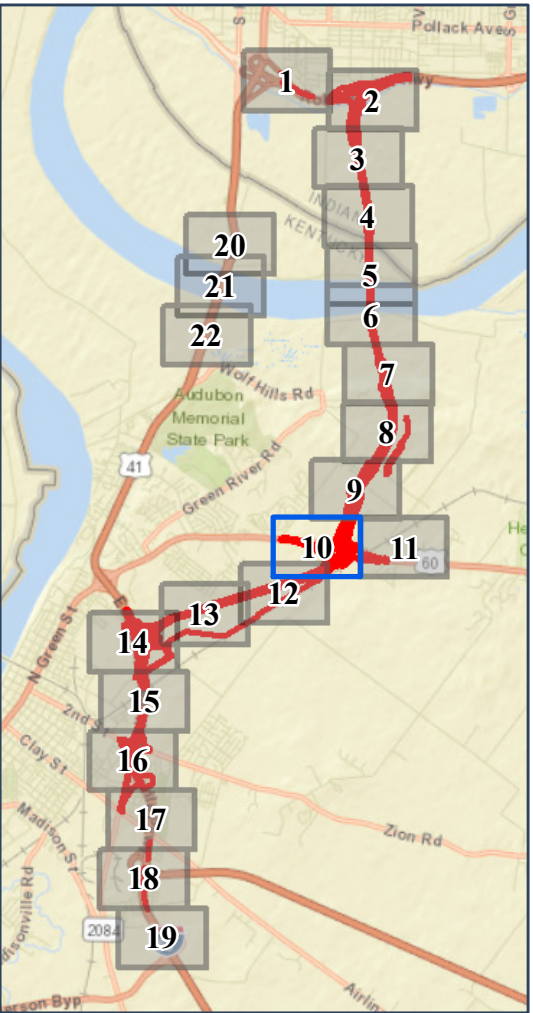


Final Environmental Impact Statement



0 400 800
Feet

1 Inch = 400 Feet



<ul style="list-style-type: none">Construction LimitsPreliminary Right-of-WayPreliminary Permanent EasementPreliminary Temporary EasementStormwater Detention BasinBridge DeckPlanned SubdivisionsRemoved Roads	<ul style="list-style-type: none">Historic PropertiesRecreational Section 4(f) PropertySection 6(f) PropertyGreen River State ForestWetland Reserve ProgramImperiled Bat Conservation FundGreen River National Wildlife RefugeGreen River National Wildlife Refuge Conservation Partnership Areas	<ul style="list-style-type: none">Existing Wetland Mitigation SitesPedestrian/Bike FacilitiesPlanned<ul style="list-style-type: none">Shared-Use PathOn-Street Bike FacilityExisting<ul style="list-style-type: none">Shared-Use PathOn-Street Bike FacilityRecreation Trails	<ul style="list-style-type: none">Noise ImpactsLikely Noise BarrierRelocationsResidentialPlace of WorshipCommunity ResourcesLibraryPlace of WorshipSchool	<ul style="list-style-type: none">Delineated StreamsOpen WaterFloodway100- Year FloodplainDelineated WetlandsWetland TypesPEM = Palustrine EmergentPSS = Palustrine Scrub-ShrubPFO = Palustrine Forested	<ul style="list-style-type: none">LandfillsState Boundary LineRecognized Environmental Conditions SitesPetroleum Wells
--	--	--	---	---	---

Environmental Features
Central Alternative 1B Modified
(Selected)

Appendix A-4 – Sheet 11 of 22

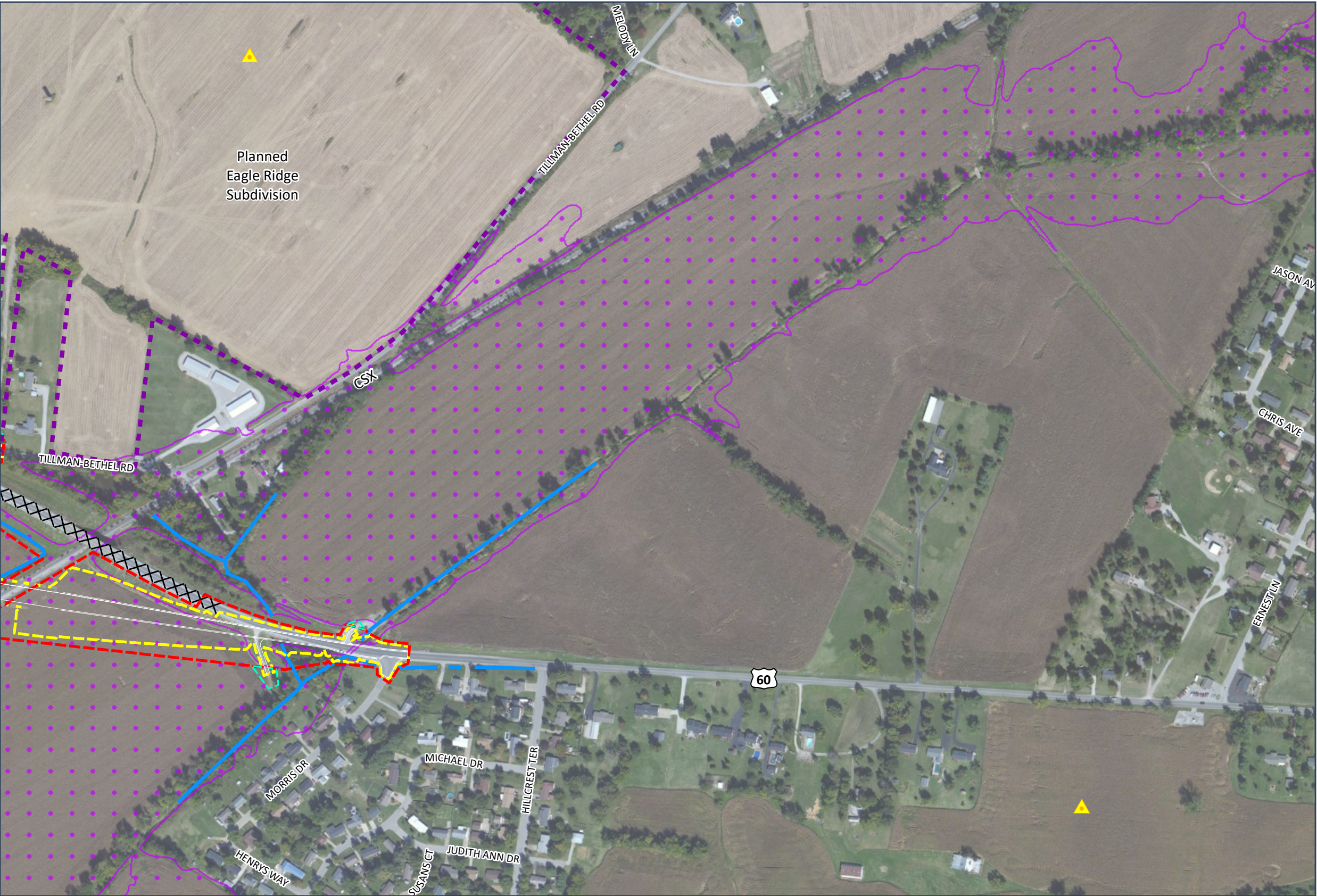
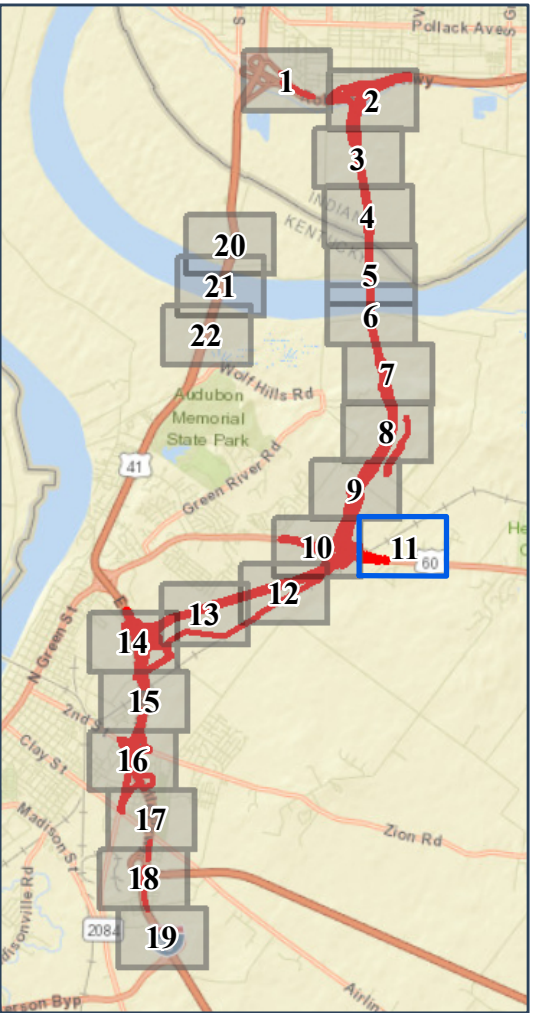


Final Environmental Impact Statement



0 400 800 Feet

1 Inch = 400 Feet



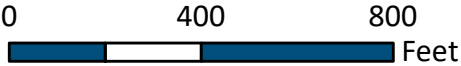
<ul style="list-style-type: none">Construction LimitsPreliminary Right-of-WayPreliminary Permanent EasementPreliminary Temporary EasementStormwater Detention BasinBridge DeckPlanned SubdivisionsRemoved Roads	<ul style="list-style-type: none">Historic PropertiesRecreational Section 4(f) PropertySection 6(f) PropertyGreen River State ForestWetland Reserve ProgramImperiled Bat Conservation FundGreen River National Wildlife RefugeGreen River National Wildlife Refuge Conservation Partnership Areas	<ul style="list-style-type: none">Existing Wetland Mitigation SitesPedestrian/Bike FacilitiesShared-Use PathOn-Street Bike FacilityExistingShared-Use PathOn-Street Bike FacilityRecreation Trails	<ul style="list-style-type: none">Noise ImpactsLikely Noise BarrierRelocationsResidentialPlace of WorshipCommunity ResourcesLibraryPlace of WorshipSchool	<ul style="list-style-type: none">Delineated StreamsOpen WaterFloodway100- Year FloodplainDelineated WetlandsWetland TypesPEM = Palustrine EmergentPSS = Palustrine Scrub-ShrubPFO = Palustrine Forested	<ul style="list-style-type: none">LandfillsState Boundary LineRecognized Environmental Conditions SitesPetroleum Wells
--	--	---	---	---	---

Environmental Features
Central Alternative 1B Modified
(Selected)


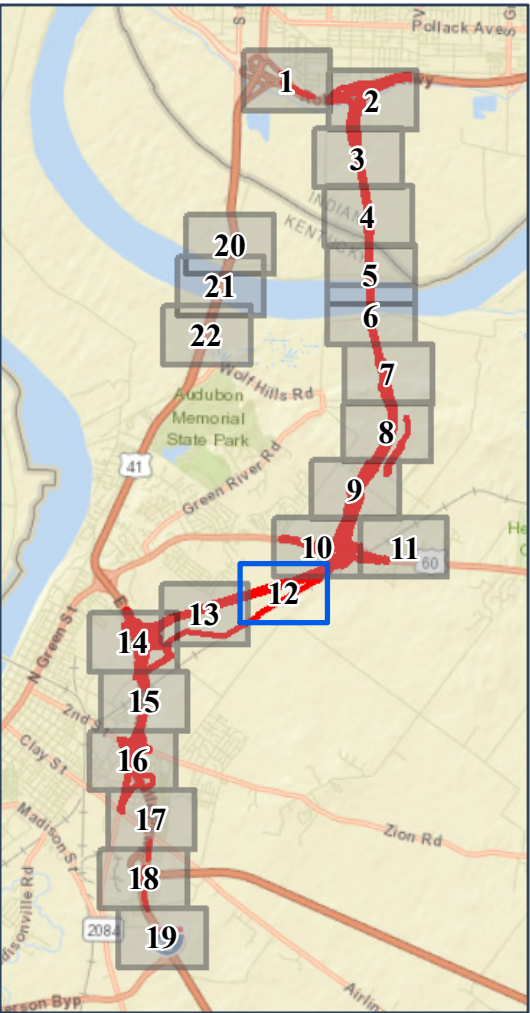
Appendix A-4 – Sheet 12 of 22



Final Environmental Impact Statement



1 Inch = 400 Feet



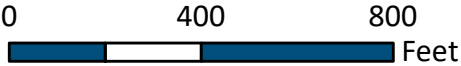
<ul style="list-style-type: none">Construction LimitsPreliminary Right-of-WayPreliminary Permanent EasementPreliminary Temporary EasementStormwater Detention BasinBridge DeckPlanned SubdivisionsRemoved Roads	<ul style="list-style-type: none">Historic PropertiesRecreational Section 4(f) PropertySection 6(f) PropertyGreen River State ForestWetland Reserve ProgramImperiled Bat Conservation FundGreen River National Wildlife RefugeGreen River National Wildlife Refuge Conservation Partnership Areas	<ul style="list-style-type: none">Existing Wetland Mitigation SitesPedestrian/Bike FacilitiesShared-Use PathOn-Street Bike FacilityExistingShared-Use PathOn-Street Bike FacilityRecreation Trails	<ul style="list-style-type: none">Noise ImpactsLikely Noise BarrierRelocationsResidentialPlace of WorshipCommunity ResourcesLibraryPlace of WorshipSchool	<ul style="list-style-type: none">Delineated StreamsOpen WaterFloodway100- Year FloodplainDelineated WetlandsWetland TypesPEM = Palustrine EmergentPSS = Palustrine Scrub-ShrubPFO = Palustrine Forested	<ul style="list-style-type: none">LandfillsState Boundary LineRecognized Environmental Conditions SitesPetroleum Wells
--	--	---	---	---	---

Environmental Features
Central Alternative 1B Modified
(Selected)

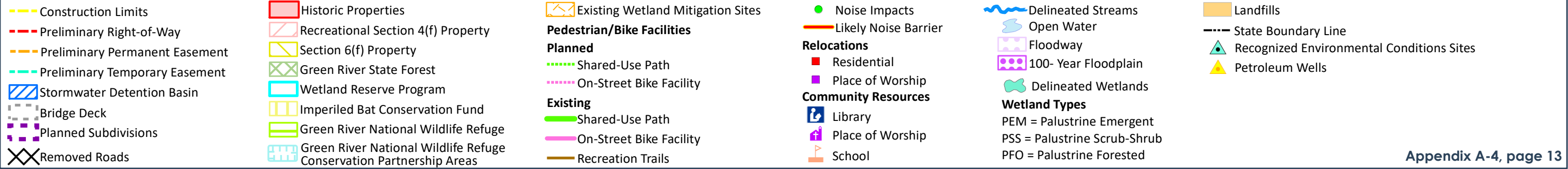
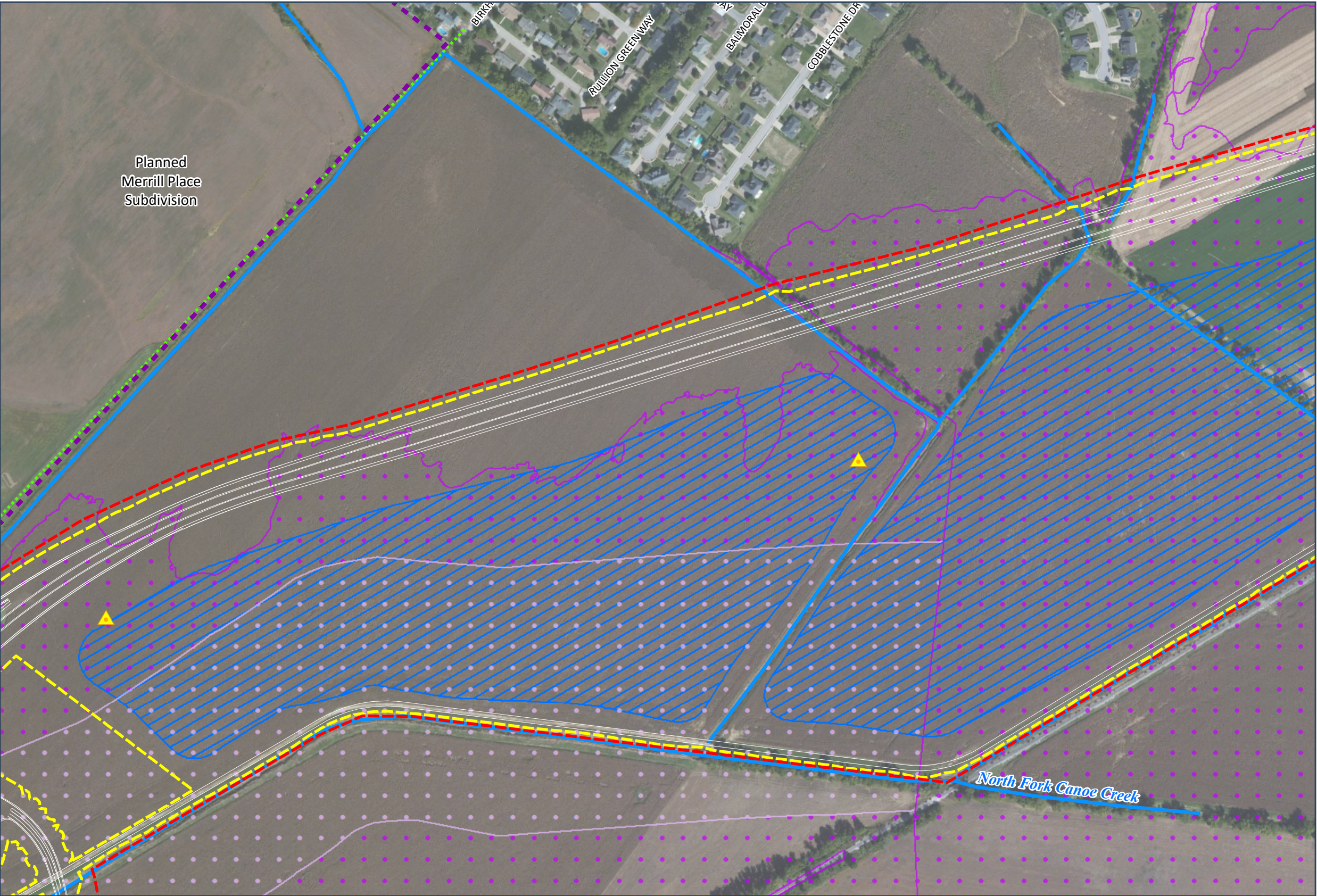
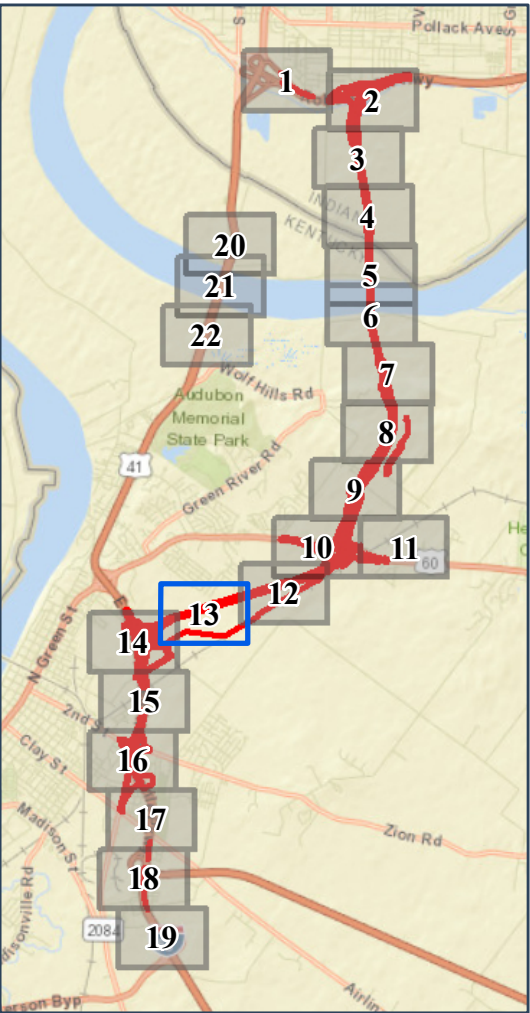
Appendix A-4 – Sheet 13 of 22



Final Environmental Impact Statement



1 Inch = 400 Feet



Environmental Features
Central Alternative 1B Modified
(Selected)

Appendix A-4 – Sheet 14 of 22

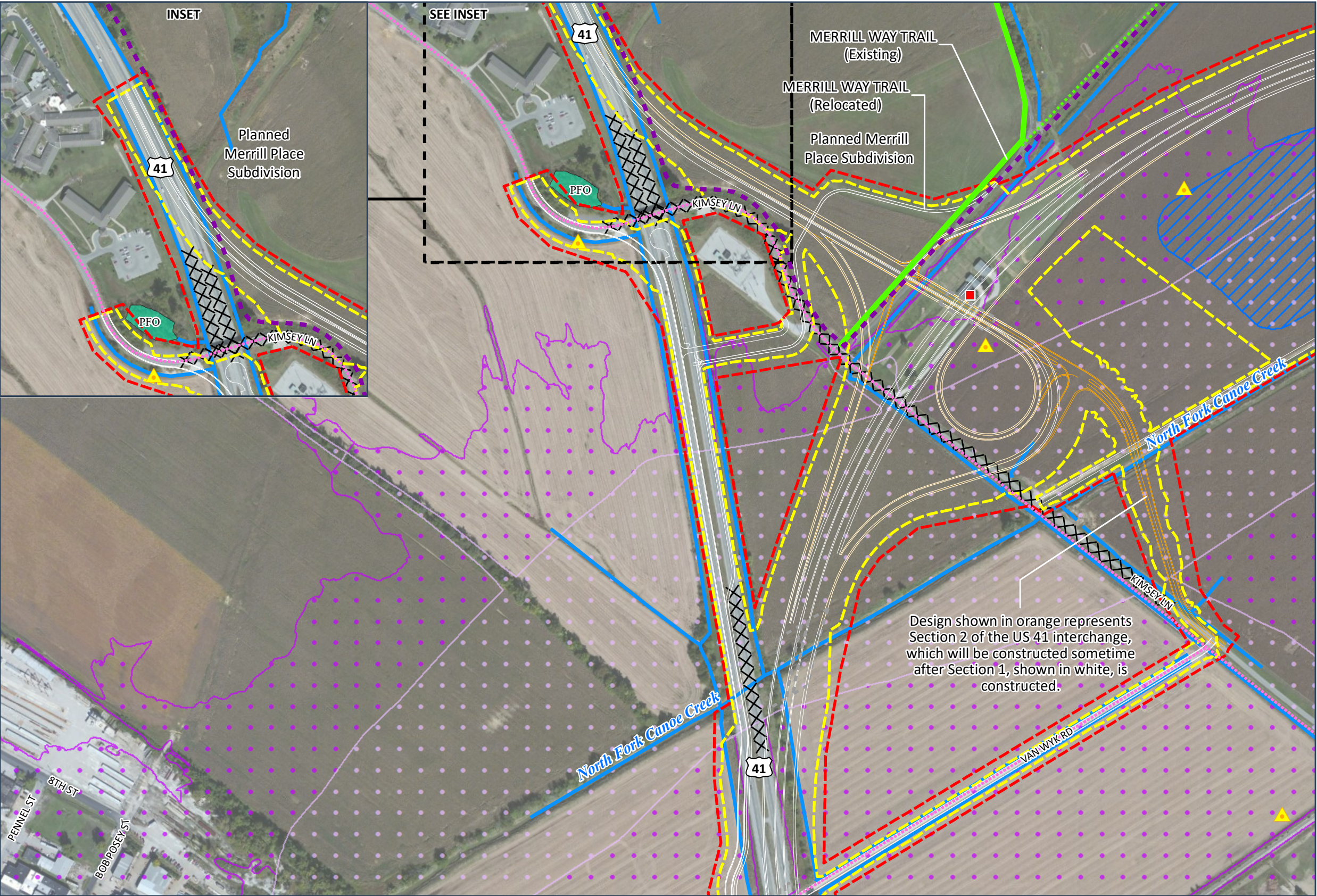
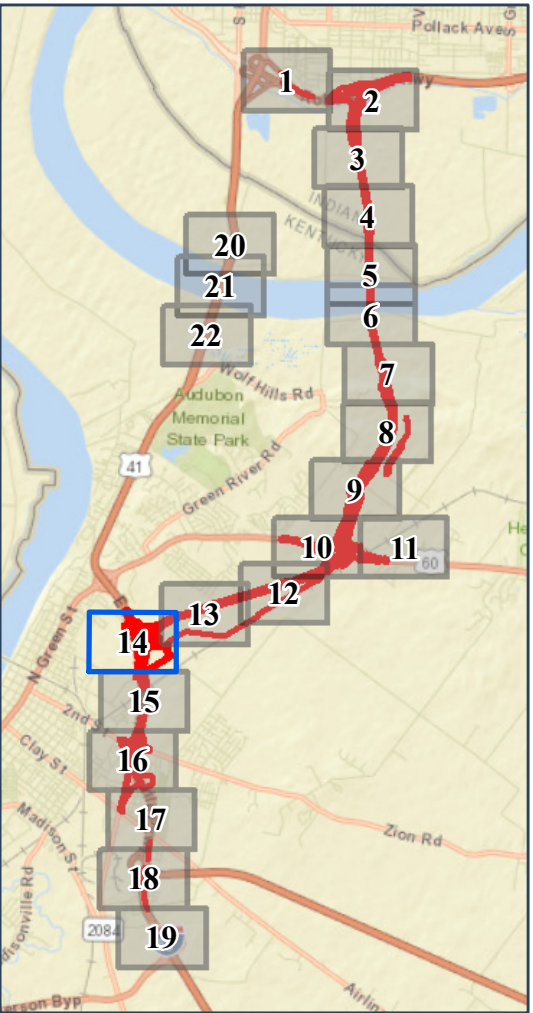


Final Environmental Impact Statement



0 400 800
Feet

1 Inch = 400 Feet



<ul style="list-style-type: none">Construction LimitsPreliminary Right-of-WayPreliminary Permanent EasementPreliminary Temporary EasementStormwater Detention BasinBridge DeckPlanned SubdivisionsRemoved Roads	<ul style="list-style-type: none">Historic PropertiesRecreational Section 4(f) PropertySection 6(f) PropertyGreen River State ForestWetland Reserve ProgramImperiled Bat Conservation FundGreen River National Wildlife RefugeGreen River National Wildlife Refuge Conservation Partnership Areas	<ul style="list-style-type: none">Existing Wetland Mitigation SitesPedestrian/Bike FacilitiesPlanned<ul style="list-style-type: none">Shared-Use PathOn-Street Bike FacilityExisting<ul style="list-style-type: none">Shared-Use PathOn-Street Bike FacilityRecreation Trails	<ul style="list-style-type: none">Noise ImpactsLikely Noise BarrierRelocationsResidentialPlace of WorshipCommunity ResourcesLibraryPlace of WorshipSchool	<ul style="list-style-type: none">Delineated StreamsOpen WaterFloodway100- Year FloodplainDelineated WetlandsWetland TypesPEM = Palustrine EmergentPSS = Palustrine Scrub-ShrubPFO = Palustrine Forested	<ul style="list-style-type: none">LandfillsState Boundary LineRecognized Environmental Conditions SitesPetroleum Wells
--	--	--	---	---	---

Environmental Features
Central Alternative 1B Modified
(Selected)

Appendix A-4 – Sheet 15 of 22

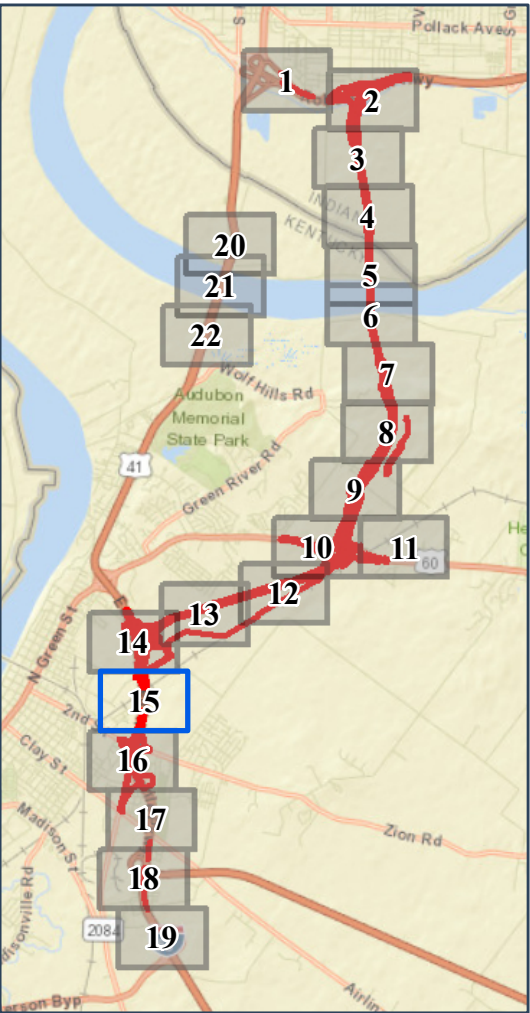


Final Environmental Impact Statement



0 400 800 Feet

1 Inch = 400 Feet

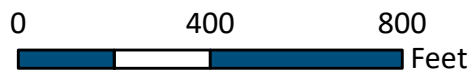


<ul style="list-style-type: none">Construction LimitsPreliminary Right-of-WayPreliminary Permanent EasementPreliminary Temporary EasementStormwater Detention BasinBridge DeckPlanned SubdivisionsRemoved Roads	<ul style="list-style-type: none">Historic PropertiesRecreational Section 4(f) PropertySection 6(f) PropertyGreen River State ForestWetland Reserve ProgramImperiled Bat Conservation FundGreen River National Wildlife RefugeGreen River National Wildlife Refuge Conservation Partnership Areas	<ul style="list-style-type: none">Existing Wetland Mitigation SitesPedestrian/Bike FacilitiesShared-Use PathOn-Street Bike FacilityExistingShared-Use PathOn-Street Bike FacilityRecreation Trails	<ul style="list-style-type: none">Noise ImpactsLikely Noise BarrierRelocationsResidentialPlace of WorshipCommunity ResourcesLibraryPlace of WorshipSchool	<ul style="list-style-type: none">Delineated StreamsOpen WaterFloodway100- Year FloodplainDelineated WetlandsWetland TypesPEM = Palustrine EmergentPSS = Palustrine Scrub-ShrubPFO = Palustrine Forested	<ul style="list-style-type: none">LandfillsState Boundary LineRecognized Environmental Conditions SitesPetroleum Wells
--	--	---	---	---	---

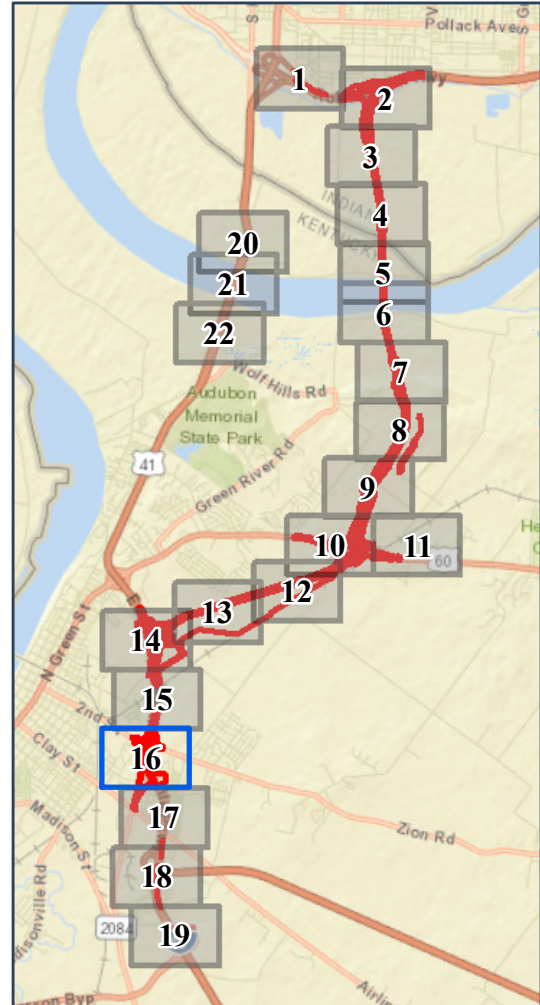
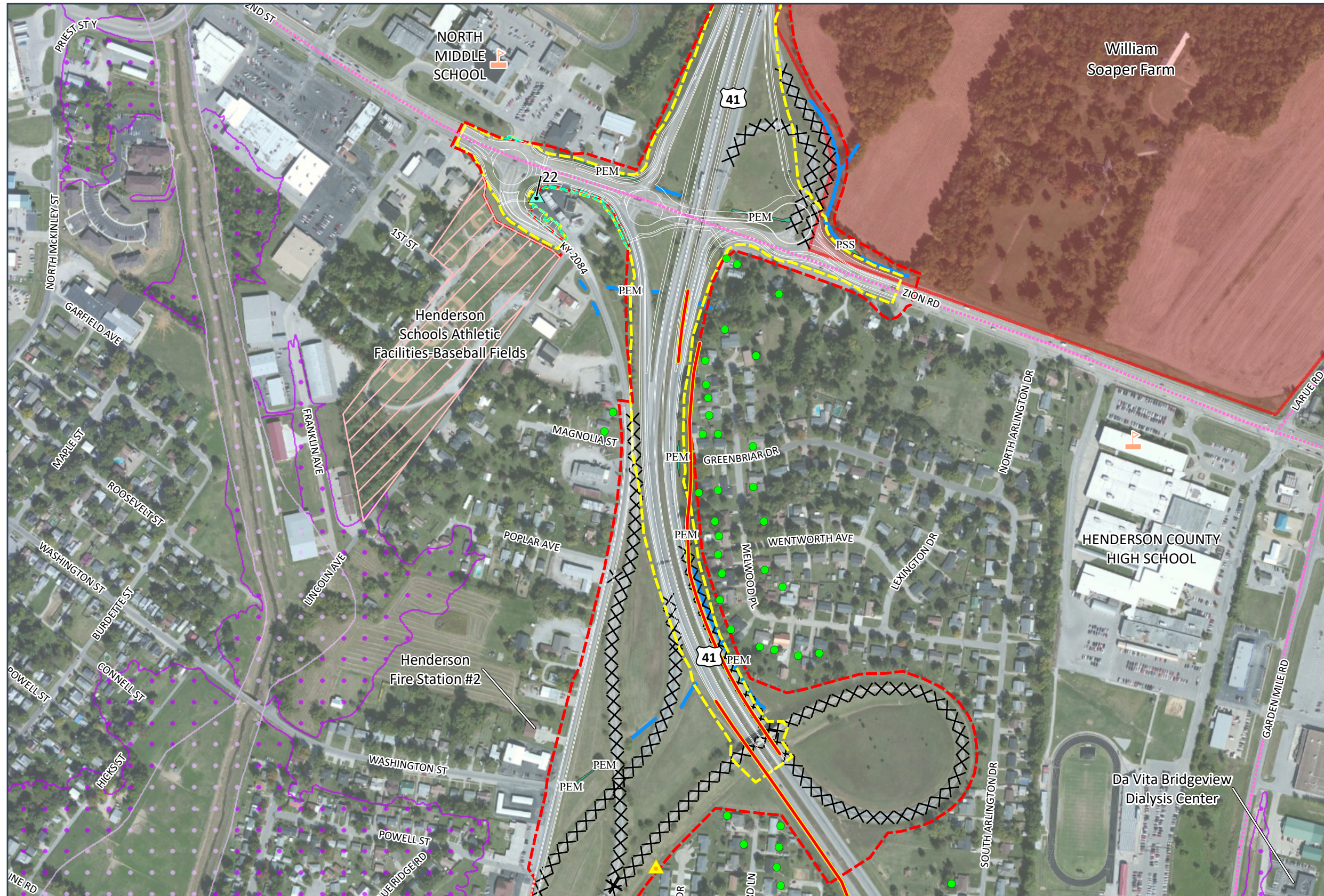
Environmental Features
Central Alternative 1B Modified
(Selected)
Appendix A-4 – Sheet 16 of 22



Final Environmental Impact Statement



1 Inch = 400 Feet



<ul style="list-style-type: none">Construction LimitsPreliminary Right-of-WayPreliminary Permanent EasementPreliminary Temporary EasementStormwater Detention BasinBridge DeckPlanned SubdivisionsRemoved Roads	<ul style="list-style-type: none">Historic PropertiesRecreational Section 4(f) PropertySection 6(f) PropertyGreen River State ForestWetland Reserve ProgramImperiled Bat Conservation FundGreen River National Wildlife RefugeGreen River National Wildlife Refuge Conservation Partnership Areas	<ul style="list-style-type: none">Existing Wetland Mitigation SitesPedestrian/Bike FacilitiesPlanned<ul style="list-style-type: none">Shared-Use PathOn-Street Bike FacilityExisting<ul style="list-style-type: none">Shared-Use PathOn-Street Bike FacilityRecreation Trails	<ul style="list-style-type: none">Noise ImpactsLikely Noise BarrierRelocationsResidentialPlace of WorshipCommunity ResourcesLibraryPlace of WorshipSchool	<ul style="list-style-type: none">Delineated StreamsOpen WaterFloodway100- Year FloodplainDelineated WetlandsWetland TypesPEM = Palustrine EmergentPSS = Palustrine Scrub-ShrubPFO = Palustrine Forested	<ul style="list-style-type: none">LandfillsState Boundary LineRecognized Environmental Conditions SitesPetroleum Wells
--	--	--	---	---	---

Environmental Features
Central Alternative 1B Modified
(Selected)

Appendix A-4 – Sheet 18 of 22

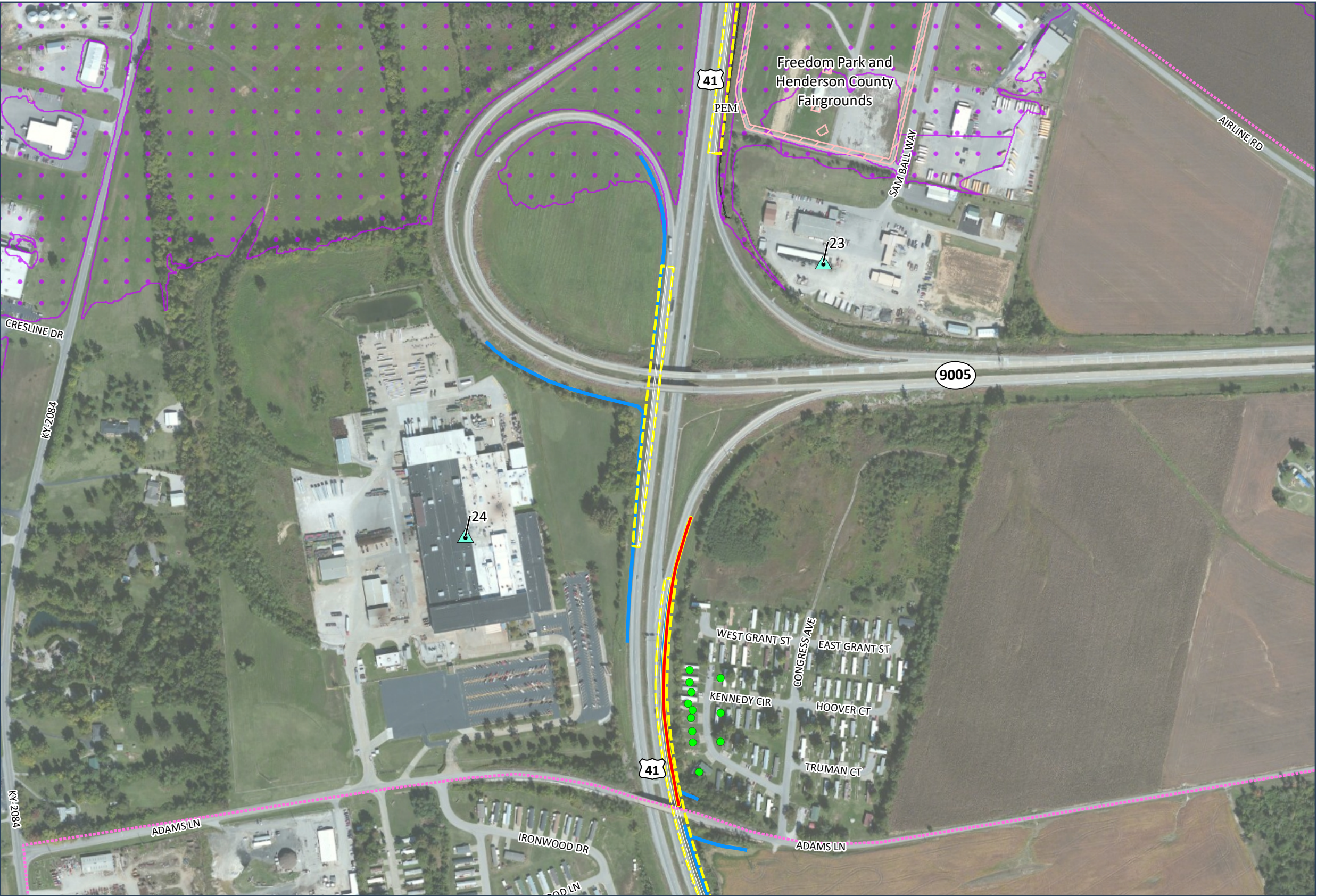
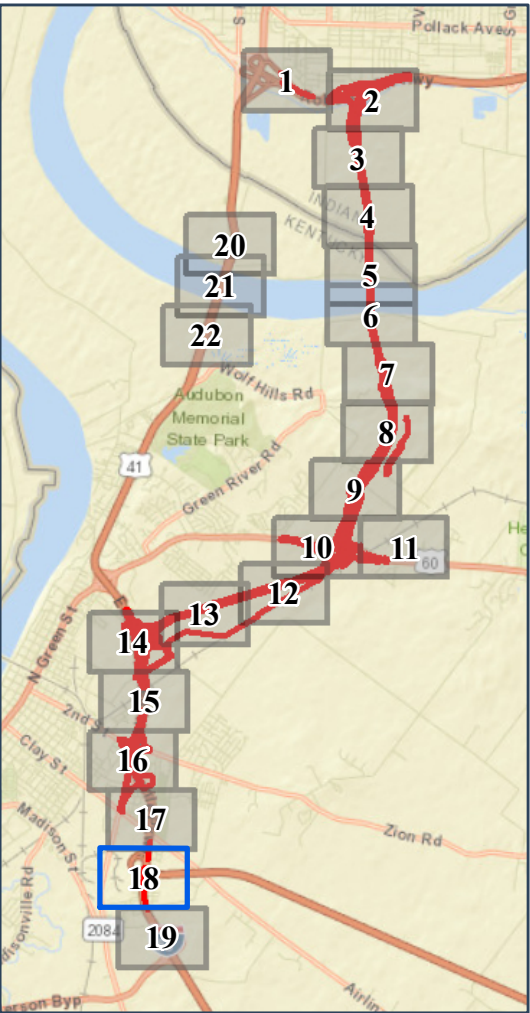


Final Environmental Impact Statement



0 400 800 Feet

1 Inch = 400 Feet



<ul style="list-style-type: none">Construction LimitsPreliminary Right-of-WayPreliminary Permanent EasementPreliminary Temporary EasementStormwater Detention BasinBridge DeckPlanned SubdivisionsRemoved Roads	<ul style="list-style-type: none">Historic PropertiesRecreational Section 4(f) PropertySection 6(f) PropertyGreen River State ForestWetland Reserve ProgramImperiled Bat Conservation FundGreen River National Wildlife RefugeGreen River National Wildlife Refuge Conservation Partnership Areas	<ul style="list-style-type: none">Existing Wetland Mitigation SitesPedestrian/Bike FacilitiesPlanned<ul style="list-style-type: none">Shared-Use PathOn-Street Bike FacilityExisting<ul style="list-style-type: none">Shared-Use PathOn-Street Bike FacilityRecreation Trails	<ul style="list-style-type: none">Noise ImpactsLikely Noise BarrierRelocationsResidentialPlace of WorshipCommunity ResourcesLibraryPlace of WorshipSchool	<ul style="list-style-type: none">Delineated StreamsOpen WaterFloodway100- Year FloodplainDelineated WetlandsWetland TypesPEM = Palustrine EmergentPSS = Palustrine Scrub-ShrubPFO = Palustrine Forested	<ul style="list-style-type: none">LandfillsState Boundary LineRecognized Environmental Conditions SitesPetroleum Wells
--	--	--	---	---	---

Environmental Features
Central Alternative 1B Modified
(Selected)

Appendix A-4 – Sheet 19 of 22

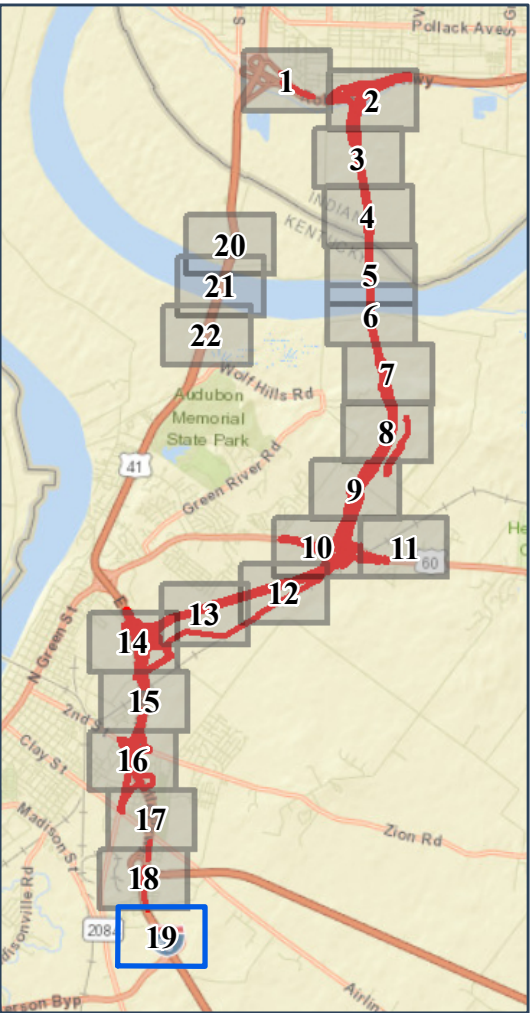


Final Environmental Impact Statement



0 400 800 Feet

1 Inch = 400 Feet



<ul style="list-style-type: none">Construction LimitsPreliminary Right-of-WayPreliminary Permanent EasementPreliminary Temporary EasementStormwater Detention BasinBridge DeckPlanned SubdivisionsRemoved Roads	<ul style="list-style-type: none">Historic PropertiesRecreational Section 4(f) PropertySection 6(f) PropertyGreen River State ForestWetland Reserve ProgramImperiled Bat Conservation FundGreen River National Wildlife RefugeGreen River National Wildlife Refuge Conservation Partnership Areas	<ul style="list-style-type: none">Existing Wetland Mitigation SitesPedestrian/Bike FacilitiesPlanned<ul style="list-style-type: none">Shared-Use PathOn-Street Bike FacilityExisting<ul style="list-style-type: none">Shared-Use PathOn-Street Bike FacilityRecreation Trails	<ul style="list-style-type: none">Noise ImpactsLikely Noise BarrierRelocationsResidentialPlace of WorshipCommunity ResourcesLibraryPlace of WorshipSchool	<ul style="list-style-type: none">Delineated StreamsOpen WaterFloodway100- Year FloodplainDelineated WetlandsWetland TypesPEM = Palustrine EmergentPSS = Palustrine Scrub-ShrubPFO = Palustrine Forested	<ul style="list-style-type: none">LandfillsState Boundary LineRecognized Environmental Conditions SitesPetroleum Wells
--	--	--	---	---	---

Environmental Features
Central Alternative 1B Modified
(Selected)

Appendix A-4 – Sheet 20 of 22

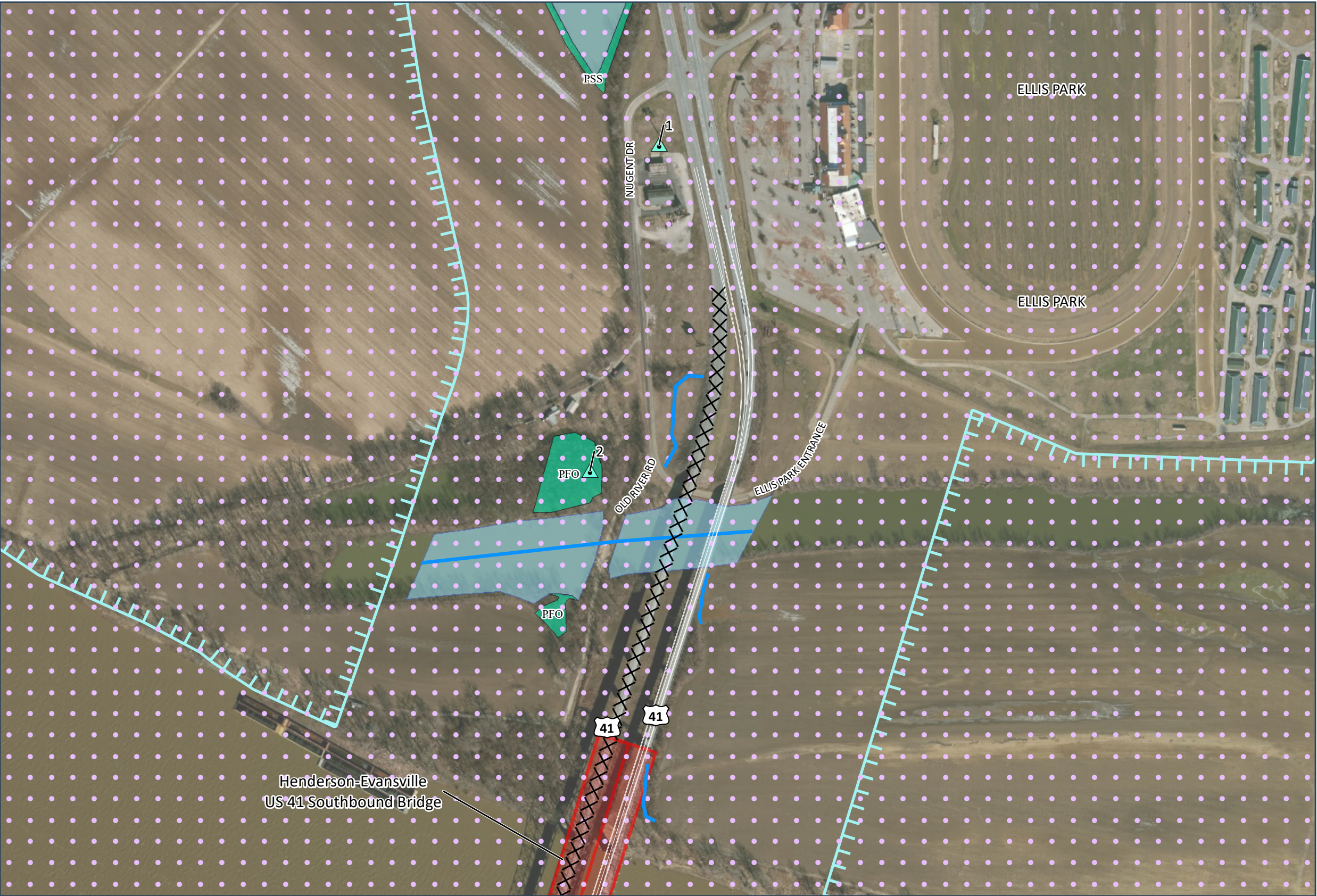
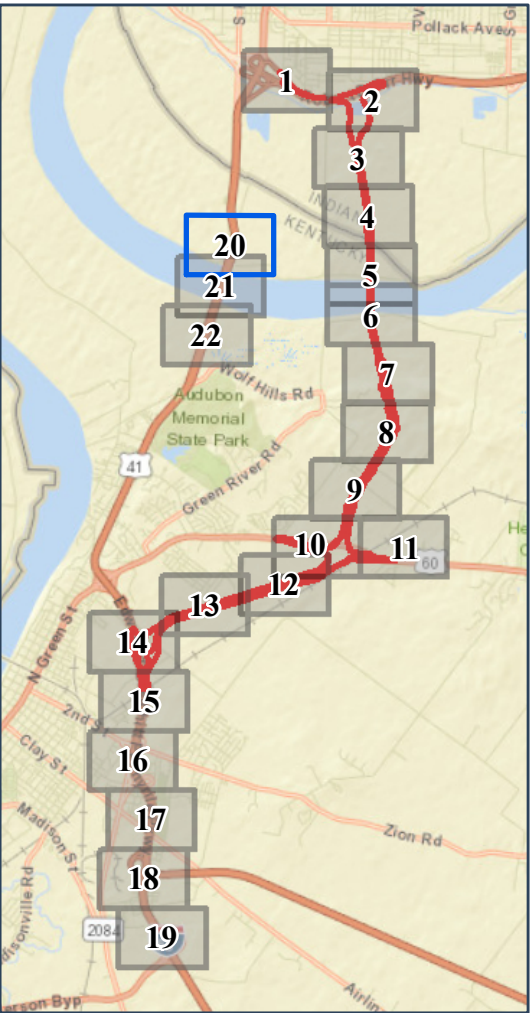


Final Environmental Impact Statement



0 400 800 Feet

1 Inch = 400 Feet



<ul style="list-style-type: none">Construction LimitsPreliminary Right-of-WayPreliminary Permanent EasementPreliminary Temporary EasementStormwater Detention BasinBridge DeckPlanned SubdivisionsRemoved Roads	<ul style="list-style-type: none">Historic PropertiesRecreational Section 4(f) PropertySection 6(f) PropertyGreen River State ForestWetland Reserve ProgramImperiled Bat Conservation FundGreen River National Wildlife RefugeGreen River National Wildlife Refuge Conservation Partnership Areas	<ul style="list-style-type: none">Existing Wetland Mitigation SitesPedestrian/Bike FacilitiesPlanned<ul style="list-style-type: none">Shared-Use PathOn-Street Bike FacilityExisting<ul style="list-style-type: none">Shared-Use PathOn-Street Bike FacilityRecreation Trails	<ul style="list-style-type: none">Noise ImpactsLikely Noise BarrierRelocationsResidentialPlace of WorshipCommunity ResourcesLibraryPlace of WorshipSchool	<ul style="list-style-type: none">Delineated StreamsOpen WaterFloodway100- Year FloodplainDelineated WetlandsWetland TypesPEM = Palustrine EmergentPSS = Palustrine Scrub-ShrubPFO = Palustrine Forested	<ul style="list-style-type: none">LandfillsState Boundary LineRecognized Environmental Conditions SitesPetroleum Wells
--	--	--	---	---	---

Environmental Features
Central Alternative 1B Modified
(Selected)

Appendix A-4 – Sheet 21 of 22

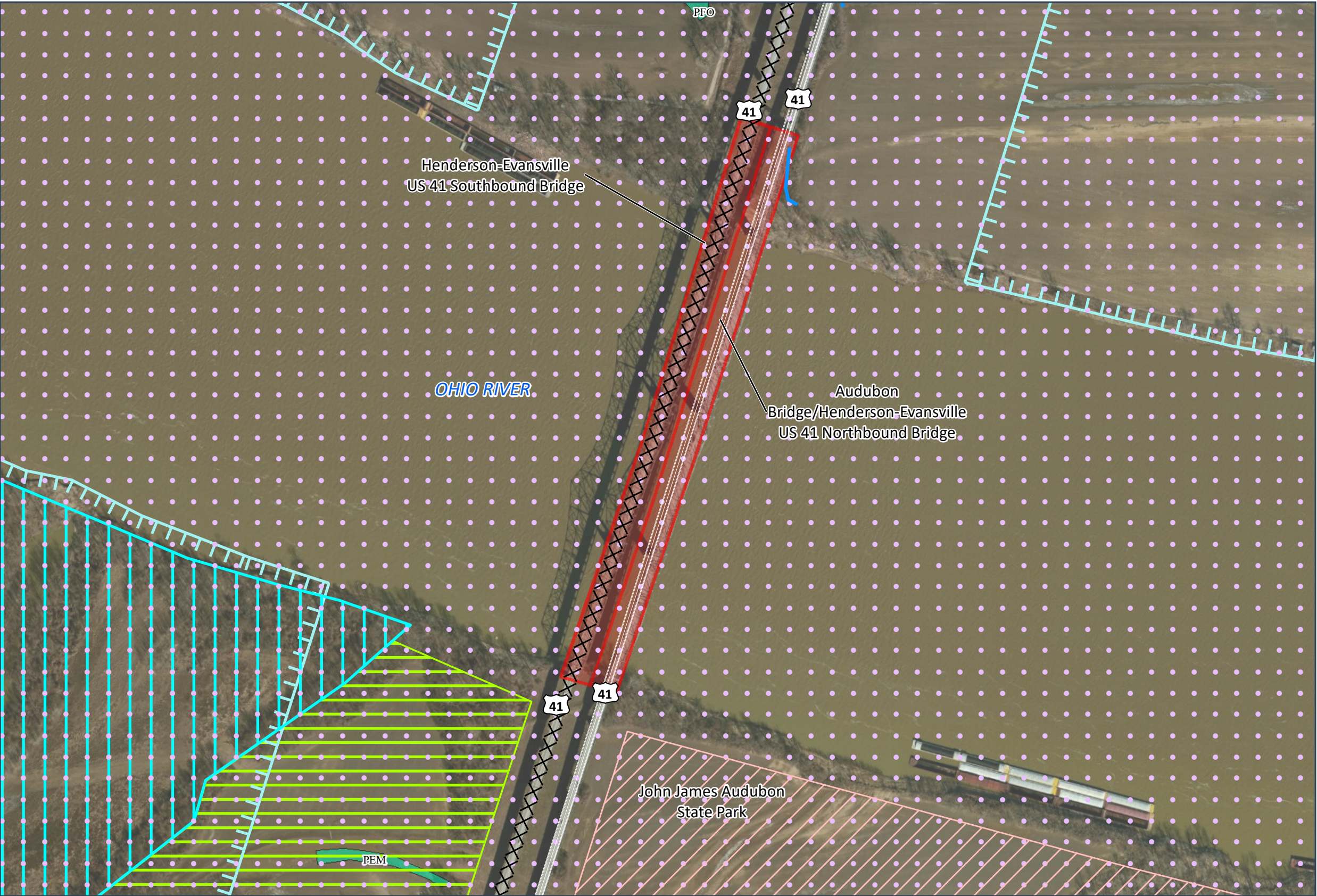
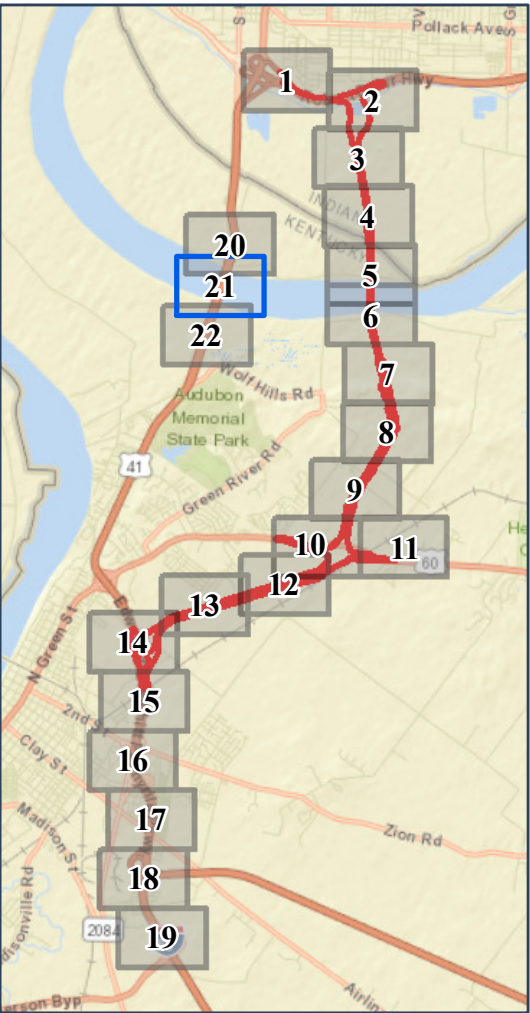


Final Environmental Impact Statement



0 400 800 Feet

1 Inch = 400 Feet



<ul style="list-style-type: none">Construction LimitsPreliminary Right-of-WayPreliminary Permanent EasementPreliminary Temporary EasementStormwater Detention BasinBridge DeckPlanned SubdivisionsRemoved Roads	<ul style="list-style-type: none">Historic PropertiesRecreational Section 4(f) PropertySection 6(f) PropertyGreen River State ForestWetland Reserve ProgramImperiled Bat Conservation FundGreen River National Wildlife RefugeGreen River National Wildlife Refuge Conservation Partnership Areas	<ul style="list-style-type: none">Existing Wetland Mitigation SitesPedestrian/Bike FacilitiesPlanned<ul style="list-style-type: none">Shared-Use PathOn-Street Bike FacilityExisting<ul style="list-style-type: none">Shared-Use PathOn-Street Bike FacilityRecreation Trails	<ul style="list-style-type: none">Noise ImpactsLikely Noise BarrierRelocationsResidentialPlace of WorshipCommunity ResourcesLibraryPlace of WorshipSchool	<ul style="list-style-type: none">Delineated StreamsOpen WaterFloodway100- Year FloodplainDelineated WetlandsWetland TypesPEM = Palustrine EmergentPSS = Palustrine Scrub-ShrubPFO = Palustrine Forested	<ul style="list-style-type: none">LandfillsState Boundary LineRecognized Environmental Conditions SitesPetroleum Wells
--	--	--	---	---	---

Environmental Features
Central Alternative 1B Modified
(Selected)

Appendix A-4 – Sheet 22 of 22

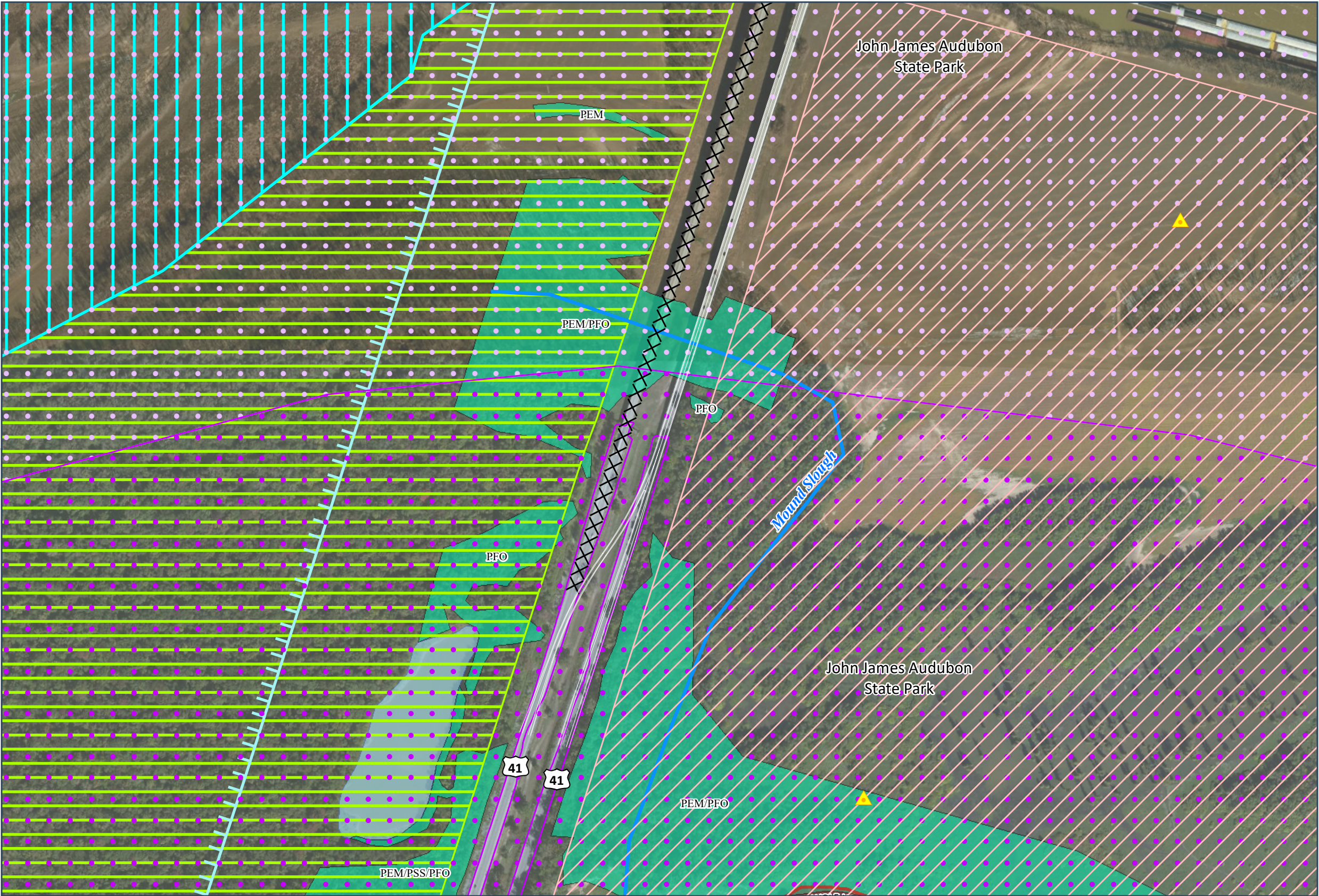
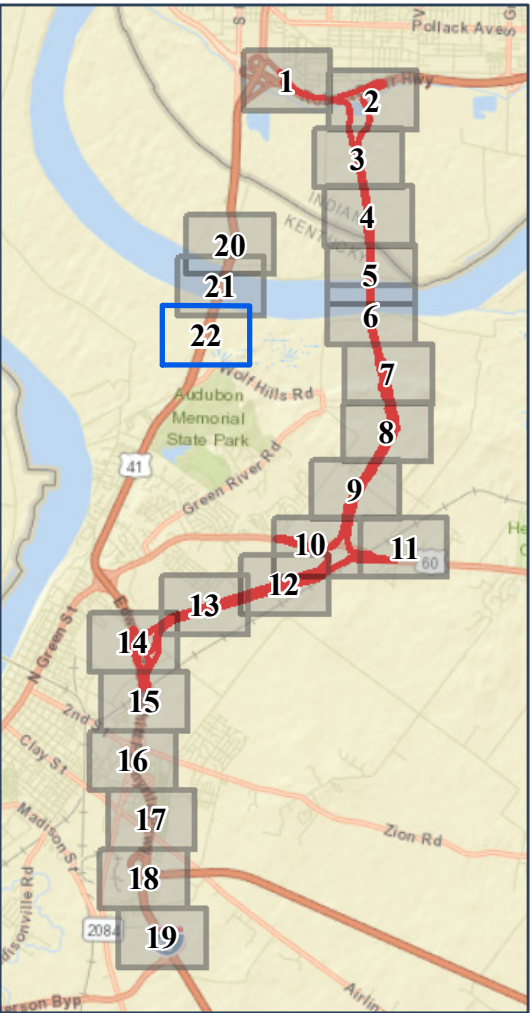


Final Environmental Impact Statement



0 400 800
Feet

1 Inch = 400 Feet



<ul style="list-style-type: none">Construction LimitsPreliminary Right-of-WayPreliminary Permanent EasementPreliminary Temporary EasementStormwater Detention BasinBridge DeckPlanned SubdivisionsRemoved Roads	<ul style="list-style-type: none">Historic PropertiesRecreational Section 4(f) PropertySection 6(f) PropertyGreen River State ForestWetland Reserve ProgramImperiled Bat Conservation FundGreen River National Wildlife RefugeGreen River National Wildlife Refuge Conservation Partnership Areas	<ul style="list-style-type: none">Existing Wetland Mitigation SitesPedestrian/Bike FacilitiesPlanned<ul style="list-style-type: none">Shared-Use PathOn-Street Bike FacilityExisting<ul style="list-style-type: none">Shared-Use PathOn-Street Bike FacilityRecreation Trails	<ul style="list-style-type: none">Noise ImpactsLikely Noise BarrierRelocationsResidentialPlace of WorshipCommunity ResourcesLibraryPlace of WorshipSchool	<ul style="list-style-type: none">Delineated StreamsOpen WaterFloodway100- Year FloodplainDelineated WetlandsWetland TypesPEM = Palustrine EmergentPSS = Palustrine Scrub-ShrubPFO = Palustrine Forested	<ul style="list-style-type: none">LandfillsState Boundary LineRecognized Environmental Conditions SitesPetroleum Wells
--	--	--	---	---	---